

Figure 1

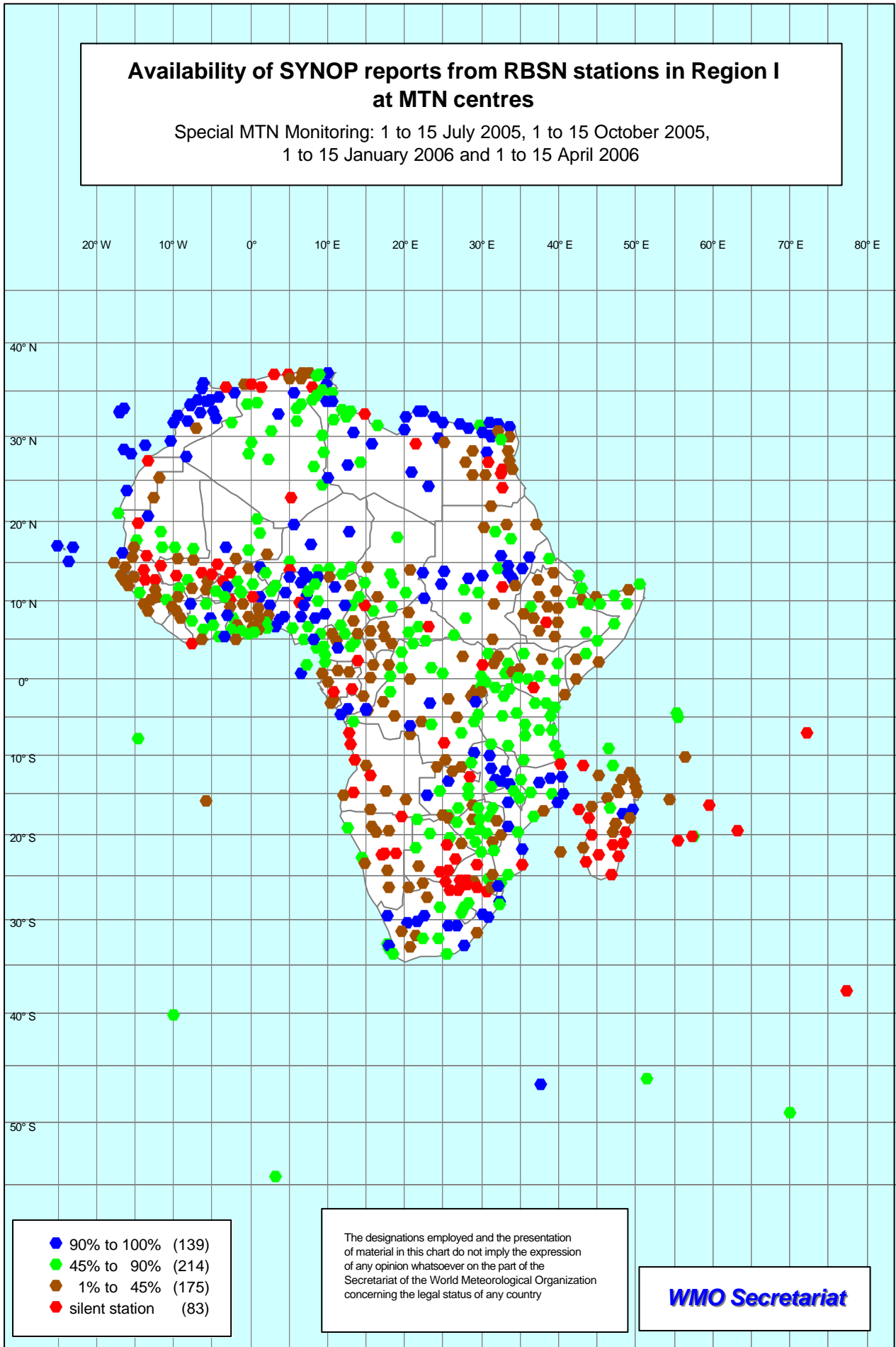


Figure 2

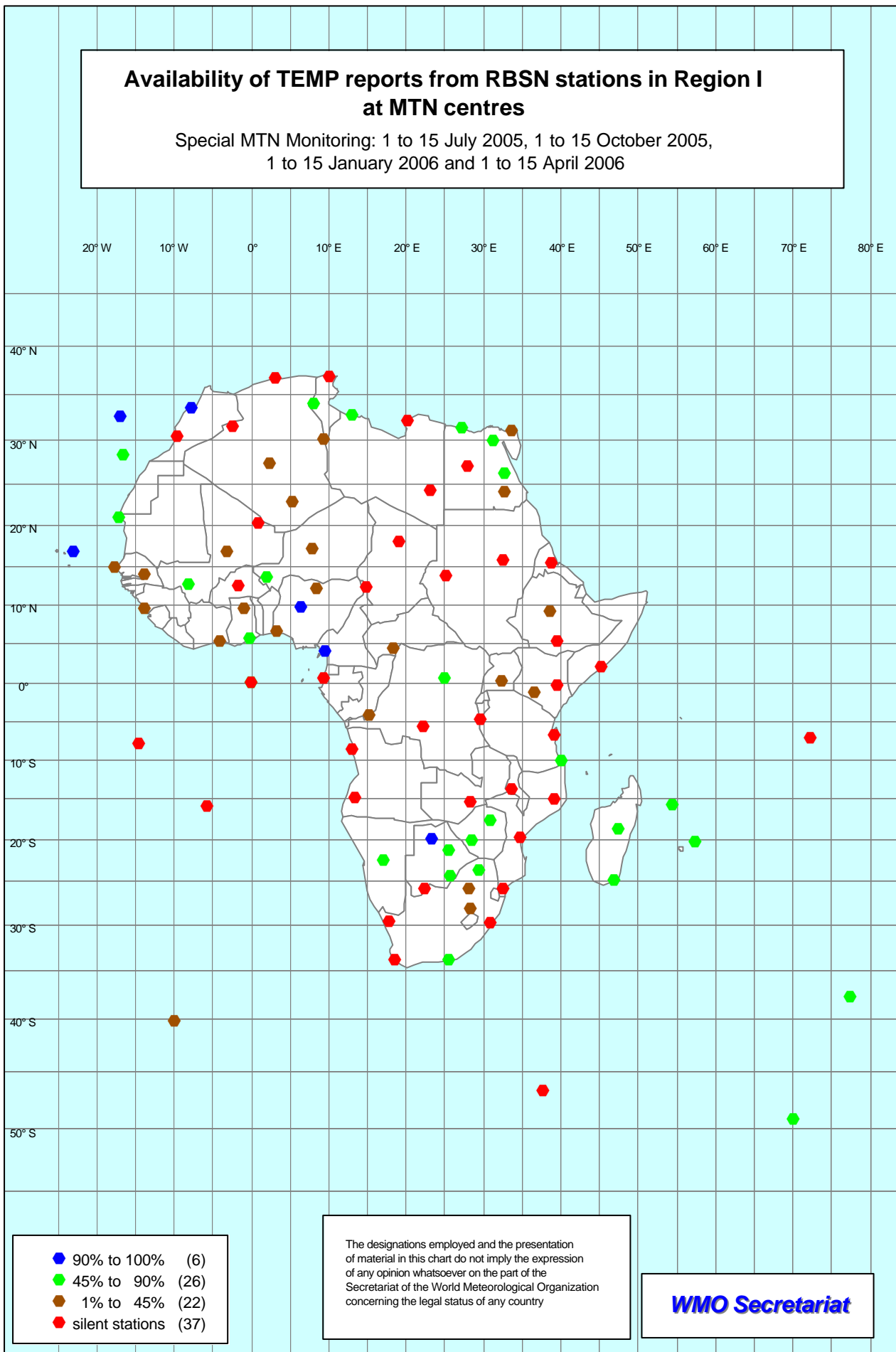
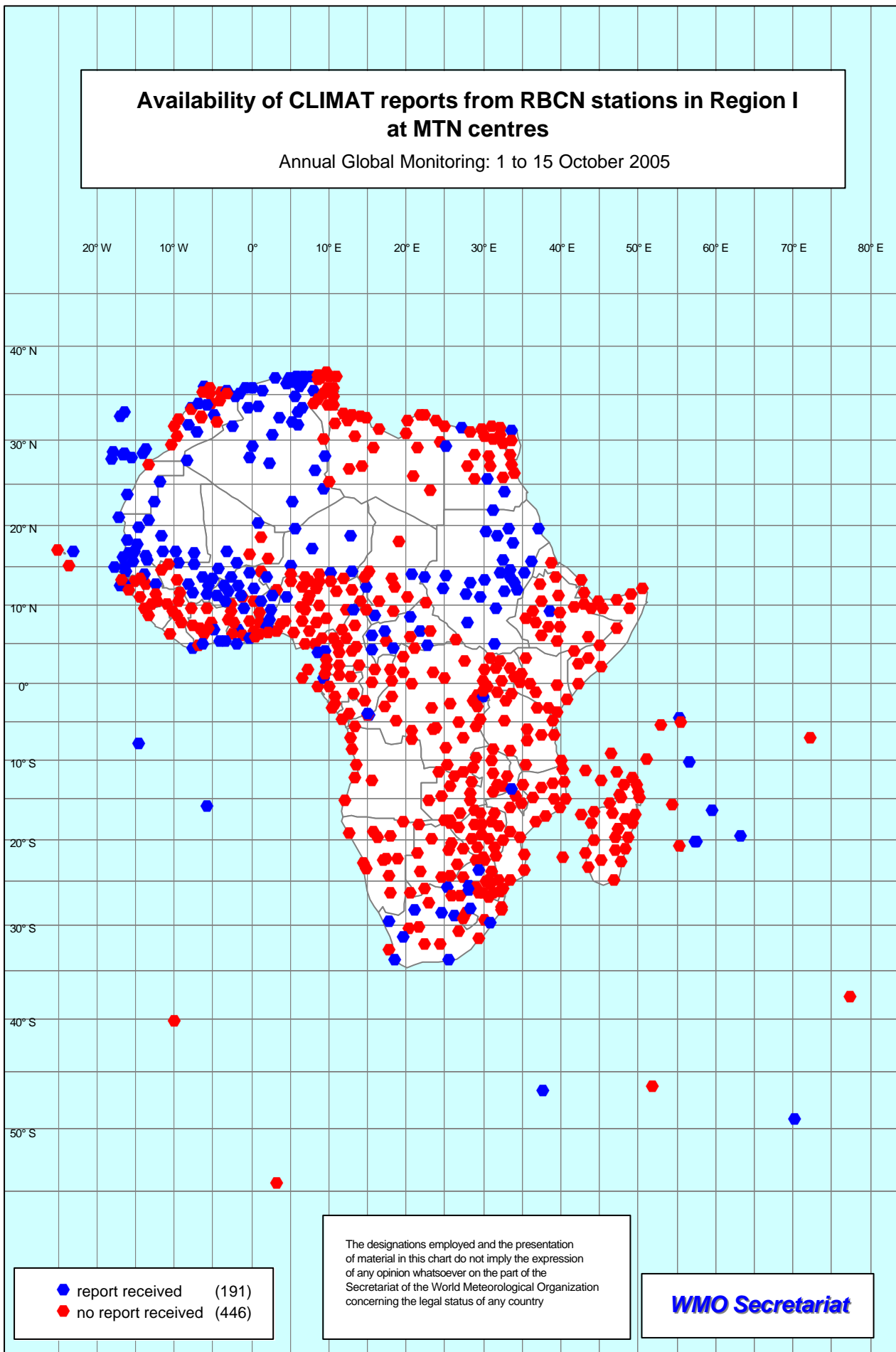


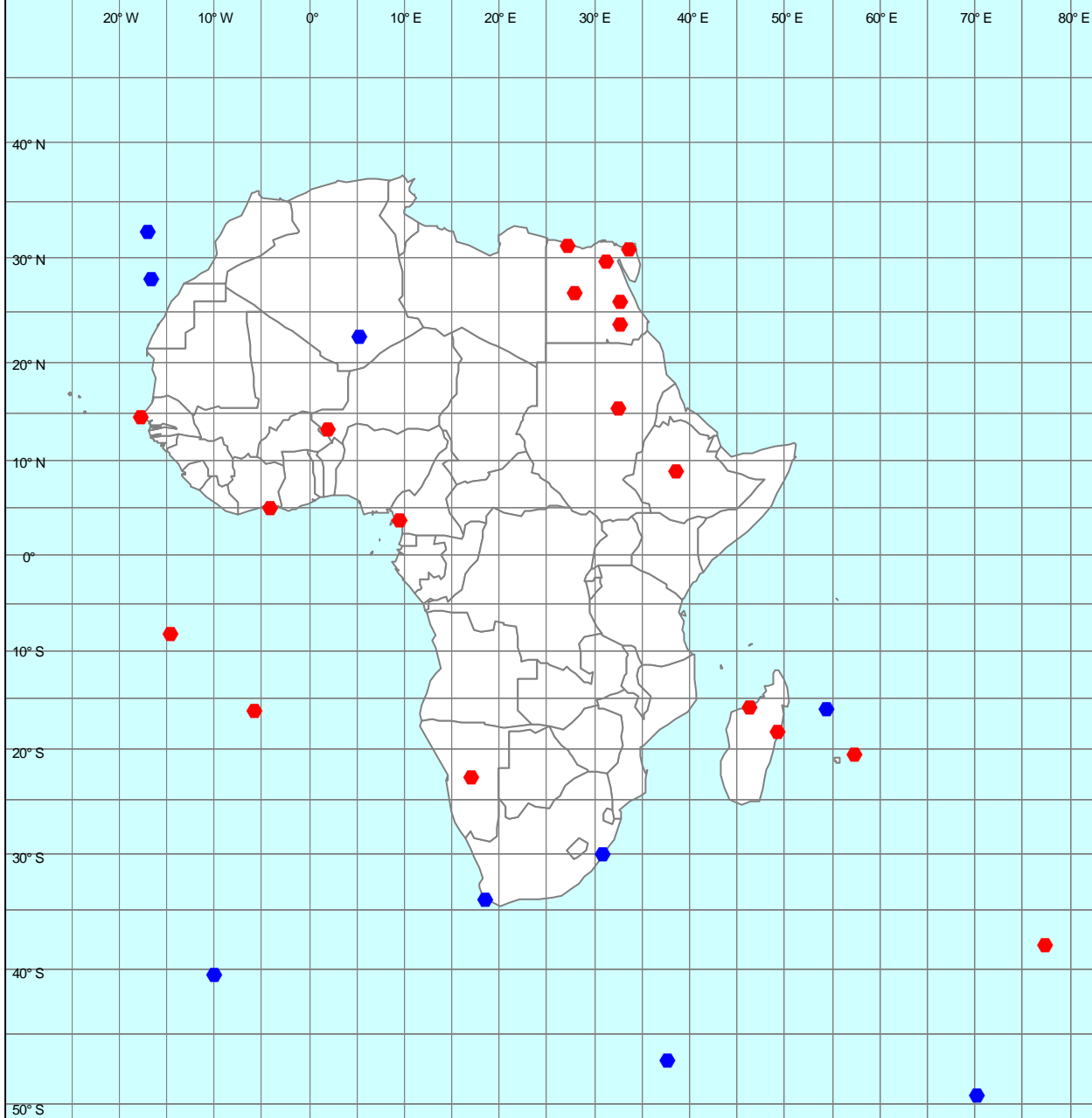
Figure 3



### Availability of CLIMAT TEMP reports from RBCN stations in Region I

(CLIMAT TEMP reports September 2005)

Monitoring period: 1 to 15 October 2005



● report received (9)  
● no report received (19)

The designations employed and the presentation of material in this chart do not imply the expression of any opinion whatsoever on the part of the Secretariat of the World Meteorological Organization concerning the legal status of any country.

**WMO Secretariat**

## Availability of SYNOP reports from Region I at MTN centres

Monitoring period: 1 to 15 July 2005, 1 to 15 October 2005, 1 to 15 January 2006 and 1 to 15 April 2006  
(Special MTN Monitoring)

Geographical Location	Calculation based on combining the four RBSNs						
	RBSN	Volume A 31 July 2006	Percentage of reports received with reference to the four RBSNs				Average over the four monitoring periods
	Number of stations	Number of observations implemented (%)	July 2005	October 2005	January 2006	April 2006	
<b>RTH Algiers</b>							
Algeria	28	111 ( 99 %)	90 %	91 %	92 %	93 %	91 %
Libyan Arab Jamahiriya	21	84 (100 %)	73 %	63 %	61 %	54 %	62 %
Morocco	17	64 ( 94 %)	88 %	85 %	88 %	83 %	86 %
Tunisia	10	38 ( 95 %)	94 %	94 %	97 %	96 %	95 %
Total:	76	297 ( 97 %)	86 %	82 %	83 %	80 %	82 %
<b>RTH Brazzaville</b>							
Cameroon	14	56 (100 %)	11 %	16 %	4 %	5 %	9 %
Central African Republic	13	52 (100 %)	13 %	14 %	13 %	5 %	11 %
Congo	8	30 ( 93 %)	15 %	20 %	19 %	18 %	18 %
Democratic Republic of the Congo	27	64 ( 59 %)	6 %	10 %	4 %	8 %	7 %
Equatorial Guinea	2	6 ( 75 %)	0 %	0 %	0 %	0 %	0 %
Gabon	8	32 (100 %)	43 %	42 %	40 %	38 %	40 %
Sao Tome and Principe	2	8 (100 %)	0 %	0 %	0 %	1 %	0 %
Total:	74	248 ( 83 %)	12 %	16 %	11 %	11 %	12 %
<b>RTH Cairo</b>							
Egypt	26	103 ( 99 %)	94 %	94 %	87 %	94 %	92 %
Libyan Arab Jamahiriya	21	84 (100 %)	73 %	63 %	61 %	54 %	62 %
Sudan	25	95 ( 95 %)	42 %	56 %	58 %	64 %	55 %
Total:	72	282 ( 97 %)	70 %	72 %	69 %	72 %	70 %
<b>RTH Dakar</b>							
Ascension Island	1	4 (100 %)	98 %	100 %	100 %	100 %	99 %
Canary Islands (Spain)	3	12 (100 %)	82 %	82 %	91 %	91 %	86 %
Cape Verde	3	9 ( 75 %)	82 %	88 %	88 %	80 %	84 %
Ceuta and Melilla (Spain)	1	4 (100 %)	73 %	75 %	75 %	71 %	73 %
Cote d'Ivoire	11	44 (100 %)	47 %	50 %	45 %	58 %	50 %
Gambia	1	4 (100 %)	56 %	51 %	55 %	38 %	50 %

## Availability of SYNOP reports from Region I at MTN centres

Monitoring period: 1 to 15 July 2005, 1 to 15 October 2005, 1 to 15 January 2006 and 1 to 15 April 2006  
(Special MTN Monitoring)

Geographical Location	Calculation based on combining the four RBSNs						
	RBSN	Volume A 31 July 2006	Percentage of reports received with reference to the four RBSNs				Average over the four monitoring periods
	Number of stations	Number of observations implemented (%)	July 2005	October 2005	January 2006	April 2006	
<b>RTH Dakar</b>							
Guinea	12	44 ( 91 %)	20 %	30 %	34 %	31 %	28 %
Guinea-Bissau	1	3 ( 75 %)	0 %	0 %	0 %	0 %	0 %
Madeira Islands (Portugal)	3	10 ( 83 %)	98 %	100 %	92 %	99 %	97 %
Mali	17	68 (100 %)	60 %	65 %	40 %	43 %	52 %
Mauritania	10	35 ( 87 %)	44 %	46 %	44 %	52 %	46 %
Morocco	17	64 ( 94 %)	88 %	85 %	88 %	83 %	86 %
Nigeria	24	95 ( 98 %)	4 %	3 %	1 %	7 %	3 %
Saint Helena Island	1	4 (100 %)	100 %	100 %	100 %	98 %	99 %
Senegal	10	37 ( 92 %)	87 %	85 %	90 %	88 %	87 %
Sierra Leone	1	4 (100 %)	1 %	3 %	11 %	16 %	7 %
Western Sahara	2	7 ( 87 %)	37 %	37 %	37 %	37 %	37 %
Total:	118	448 ( 94 %)	50 %	51 %	48 %	50 %	49 %
<b>RTH Lusaka</b>							
Malawi	2	8 (100 %)	38 %	32 %	34 %	39 %	35 %
Zambia	19	51 ( 67 %)	11 %	5 %	5 %	6 %	6 %
Zimbabwe	16	57 ( 89 %)	74 %	79 %	70 %	74 %	74 %
Total:	37	116 ( 78 %)	40 %	38 %	35 %	37 %	37 %
<b>RTH Nairobi</b>							
Burundi	1	4 (100 %)	5 %	0 %	11 %	10 %	6 %
Diego Garcia	1	4 (100 %)	0 %	0 %	0 %	0 %	0 %
Djibouti	1	4 (100 %)	51 %	28 %	61 %	51 %	47 %
Eritrea	2	8 (100 %)	0 %	0 %	0 %	0 %	0 %
Ethiopia	15	47 ( 78 %)	0 %	4 %	27 %	51 %	20 %
French Islands in Region I	8	32 (100 %)	98 %	96 %	98 %	77 %	92 %
Kenya	12	48 (100 %)	66 %	91 %	79 %	90 %	81 %
Rwanda	1	4 (100 %)	76 %	76 %	78 %	63 %	73 %
Somalia	14	33 ( 58 %)	6 %	7 %	5 %	6 %	6 %
Uganda	9	36 (100 %)	12 %	14 %	20 %	17 %	15 %
United Republic of Tanzania	16	58 ( 90 %)	23 %	57 %	55 %	59 %	48 %
Total:	80	278 ( 86 %)	28 %	39 %	43 %	47 %	39 %

## Availability of SYNOP reports from Region I at MTN centres

Monitoring period: 1 to 15 July 2005, 1 to 15 October 2005, 1 to 15 January 2006 and 1 to 15 April 2006  
(Special MTN Monitoring)

Geographical Location	Calculation based on combining the four RBSNs						
	RBSN	Volume A 31 July 2006	Percentage of reports received with reference to the four RBSNs				Average over the four monitoring periods
	Number of stations	Number of observations implemented (%)	July 2005	October 2005	January 2006	April 2006	
<b>RTH Niamey</b>							
Benin	6	24 (100 %)	67 %	96 %	75 %	93 %	82 %
Burkina Faso	9	36 (100 %)	80 %	93 %	78 %	97 %	87 %
Chad	11	31 ( 70 %)	31 %	43 %	41 %	37 %	38 %
Ghana	13	52 (100 %)	37 %	67 %	46 %	51 %	50 %
Niger	13	52 (100 %)	80 %	79 %	84 %	88 %	82 %
Nigeria	24	95 ( 98 %)	4 %	3 %	1 %	7 %	3 %
Togo	4	16 (100 %)	70 %	80 %	75 %	92 %	79 %
Total:	80	306 ( 95 %)	42 %	52 %	45 %	52 %	47 %
<b>No RTH responsible for these countries/ areas</b>							
Bouvet Island	1	4 (100 %)	0 %	0 %	0 %	0 %	0 %
Total:	1	4 (100 %)	0 %	0 %	0 %	0 %	0 %
<b>RTH Pretoria</b>							
Angola	11	33 ( 75 %)	3 %	1 %	1 %	1 %	1 %
Botswana	12	47 ( 97 %)	62 %	74 %	39 %	70 %	61 %
Comoros	2	8 (100 %)	75 %	76 %	89 %	90 %	82 %
French Islands in Region I	8	32 (100 %)	98 %	96 %	98 %	77 %	92 %
Lesotho	1	4 (100 %)	25 %	60 %	35 %	45 %	41 %
Madagascar	26	81 ( 77 %)	50 %	47 %	50 %	52 %	49 %
Malawi	2	8 (100 %)	38 %	32 %	34 %	39 %	35 %
Mauritius	5	20 (100 %)	92 %	100 %	99 %	100 %	97 %
Mozambique	21	72 ( 85 %)	37 %	36 %	31 %	40 %	36 %
Namibia	12	37 ( 77 %)	40 %	64 %	68 %	63 %	58 %
Seychelles	3	10 ( 83 %)	63 %	64 %	63 %	60 %	62 %
South Africa	41	153 ( 93 %)	81 %	82 %	80 %	78 %	80 %
Swaziland	1	2 ( 50 %)	50 %	48 %	46 %	50 %	48 %
Zimbabwe	16	57 ( 89 %)	74 %	79 %	70 %	74 %	74 %
Total:	161	564 ( 87 %)	60 %	62 %	59 %	61 %	60 %
<b>TOTAL REGION I</b>							
Total Region I:	611	2203 ( 90 %)	49 %	53 %	50 %	53 %	51 %

## Availability of TEMP reports from Region I at MTN centres

Monitoring period: 1 to 15 July 2005, 1 to 15 October 2005, 1 to 15 January 2006 and 1 to 15 April 2006  
(Special MTN Monitoring)

Geographical Location	Calculation based on combining the four RBSNs						
	RBSN	Volume A 31 July 2006	Percentage of reports received with reference to the four RBSNs				Average over the four monitoring periods
	Number of stations	Number of observations implemented (%)	July 2005	October 2005	January 2006	April 2006	
<b>RTH Algiers</b>							
Algeria	4	8 (100 %)	85 %	85 %	87 %	86 %	85 %
Libyan Arab Jamahiriya	5	7 (70 %)	12 %	8 %	8 %	4 %	8 %
Morocco	2	2 (50 %)	46 %	43 %	30 %	31 %	37 %
Tunisia	2	4 (100 %)	63 %	73 %	43 %	50 %	57 %
Total:	13	21 (80 %)	48 %	47 %	41 %	41 %	44 %
<b>RTH Brazzaville</b>							
Cameroon	1	2 (100 %)	23 %	56 %	80 %	63 %	55 %
Central African Republic	1	2 (100 %)	46 %	0 %	0 %	0 %	11 %
Democratic Republic of the Congo	3	5 (83 %)	0 %	0 %	0 %	0 %	0 %
Gabon	1	2 (100 %)	0 %	16 %	20 %	0 %	9 %
Total:	6	11 (91 %)	11 %	12 %	16 %	10 %	12 %
<b>RTH Cairo</b>							
Egypt	6	12 (100 %)	50 %	100 %	66 %	61 %	69 %
Libyan Arab Jamahiriya	5	7 (70 %)	12 %	8 %	8 %	4 %	8 %
Sudan	2	4 (100 %)	6 %	0 %	0 %	0 %	1 %
Total:	13	23 (88 %)	28 %	49 %	33 %	30 %	35 %
<b>RTH Dakar</b>							
Ascension Island	1	1 (50 %)	0 %	0 %	0 %	0 %	0 %
Canary Islands (Spain)	1	2 (100 %)	93 %	76 %	33 %	96 %	74 %
Cape Verde	1	1 (50 %)	50 %	30 %	33 %	43 %	39 %
Cote d'Ivoire	1	2 (100 %)	0 %	0 %	0 %	0 %	0 %
Guinea	1	1 (50 %)	0 %	0 %	0 %	0 %	0 %
Madeira Islands (Portugal)	1	1 (50 %)	0 %	50 %	36 %	46 %	33 %
Mali	3	6 (100 %)	30 %	32 %	31 %	32 %	31 %
Mauritania	1	2 (100 %)	3 %	0 %	10 %	3 %	4 %
Morocco	2	2 (50 %)	46 %	43 %	30 %	31 %	37 %
Nigeria	3	6 (100 %)	0 %	0 %	0 %	0 %	0 %
Saint Helena Island	1	1 (50 %)	36 %	33 %	30 %	30 %	32 %
Senegal	2	4 (100 %)	55 %	50 %	50 %	75 %	57 %
Total:	18	29 (80 %)	26 %	26 %	22 %	29 %	25 %



## Availability of TEMP reports from Region I at MTN centres

Monitoring period: 1 to 15 July 2005, 1 to 15 October 2005, 1 to 15 January 2006 and 1 to 15 April 2006  
(Special MTN Monitoring)

Geographical Location	Calculation based on combining the four RBSNs						
	RBSN	Volume A 31 July 2006	Percentage of reports received with reference to the four RBSNs				Average over the four monitoring periods
	Number of stations	Number of observations implemented (%)	July 2005	October 2005	January 2006	April 2006	
<b>RTH Lusaka</b>							
Malawi	1	1 ( 50 %)	0 %	0 %	0 %	0 %	0 %
Zambia	1	1 ( 50 %)	0 %	0 %	0 %	0 %	0 %
Zimbabwe	2	4 (100 %)	0 %	0 %	0 %	3 %	0 %
Total:	4	6 ( 75 %)	0 %	0 %	0 %	1 %	0 %
<b>RTH Nairobi</b>							
Diego Garcia	1	2 (100 %)	0 %	0 %	0 %	0 %	0 %
Eritrea	1	1 ( 50 %)	0 %	0 %	0 %	0 %	0 %
Ethiopia	2	3 ( 75 %)	0 %	0 %	8 %	10 %	4 %
French Islands in Region I	3	3 ( 50 %)	50 %	47 %	48 %	47 %	48 %
Kenya	2	4 (100 %)	0 %	25 %	16 %	23 %	16 %
Somalia	1	2 (100 %)	0 %	0 %	0 %	0 %	0 %
Uganda	1	2 (100 %)	0 %	0 %	0 %	0 %	0 %
United Republic of Tanzania	3	3 ( 50 %)	6 %	0 %	7 %	0 %	3 %
Total:	14	20 ( 71 %)	12 %	13 %	15 %	15 %	13 %
<b>RTH Niamey</b>							
Burkina Faso	1	2 (100 %)	3 %	13 %	33 %	0 %	12 %
Chad	2	2 ( 50 %)	0 %	0 %	0 %	1 %	0 %
Ghana	2	4 (100 %)	0 %	0 %	0 %	0 %	0 %
Niger	2	4 (100 %)	40 %	60 %	71 %	78 %	62 %
Nigeria	3	6 (100 %)	0 %	0 %	0 %	0 %	0 %
Total:	10	18 ( 90 %)	8 %	13 %	17 %	16 %	13 %
<b>RTH Pretoria</b>							
Angola	2	3 ( 75 %)	0 %	0 %	0 %	0 %	0 %
Botswana	4	8 (100 %)	0 %	0 %	0 %	15 %	3 %
French Islands in Region I	3	3 ( 50 %)	50 %	47 %	48 %	47 %	48 %
Madagascar	2	4 (100 %)	73 %	80 %	66 %	50 %	67 %
Malawi	1	1 ( 50 %)	0 %	0 %	0 %	0 %	0 %
Mauritius	1	2 (100 %)	6 %	20 %	50 %	20 %	24 %
Mozambique	3	4 ( 66 %)	13 %	11 %	0 %	0 %	6 %

**Availability of TEMP reports from Region I at MTN centres**

Monitoring period: 1 to 15 July 2005, 1 to 15 October 2005, 1 to 15 January 2006 and 1 to 15 April 2006  
(Special MTN Monitoring)

<i>Geographical Location</i>	<i>Calculation based on combining the four RBSNs</i>						
	<i>RBSN</i>	<i>Volume A 31 July 2006</i>	<i>Percentage of reports received with reference to the four RBSNs</i>				<i>Average over the four monitoring periods</i>
	<i>Number of stations</i>	<i>Number of observations implemented (%)</i>	<i>July 2005</i>	<i>October 2005</i>	<i>January 2006</i>	<i>April 2006</i>	
<b>RTH Pretoria</b>							
Namibia	1	2 (100 %)	0 %	0 %	0 %	0 %	0 %
South Africa	10	15 ( 75 %)	68 %	80 %	77 %	60 %	71 %
Zimbabwe	2	4 (100 %)	0 %	0 %	0 %	3 %	0 %
Total:	29	46 ( 79 %)	35 %	40 %	38 %	32 %	36 %
<b>TOTAL REGION I</b>							
Total Region I:	91	151 ( 82 %)	27 %	33 %	29 %	28 %	29 %

## Availability of CLIMAT reports from Region I at MTN centres

Annual Global Monitoring: 1 to 15 October 2005

Geographical location	RBCN	Volume A	Maximum number of reports received amongst MTN centres
	Number of stations/ reports	Number of reports implemented	
<b>RTH Algiers</b>			
Algeria	33	33 (100 %)	33 (100 %)
Libyan Arab Jamahiriya	22	19 (86 %)	0 ( 0 %)
Morocco	23	11 (48 %)	8 ( 35 %)
Tunisia	14	5 (36 %)	0 ( 0 %)
Total:	92	68 (74 %)	41 ( 45 %)
<b>RTH Brazzaville</b>			
Central African Republic	13	13 (100 %)	7 ( 54 %)
Cameroon	13	8 (62 %)	1 ( 8 %)
Congo, Democratic Republic of the	27	17 (63 %)	1 ( 4 %)
Congo, People's Republic of	8	8 (100 %)	1 ( 13 %)
Gabon	11	11 (100 %)	1 ( 9 %)
Equatorial Guinea	2	0 (0 %)	0 ( 0 %)
Sao Tome and Principe	2	1 (50 %)	0 ( 0 %)
Total:	76	58 (76 %)	11 ( 14 %)
<b>RTH Cairo</b>			
Libyan Arab Jamahiriya	22	19 (86 %)	0 ( 0 %)
Egypt	24	10 (42 %)	5 ( 21 %)
Sudan	25	22 (88 %)	25 (100 %)
Total:	71	51 (72 %)	30 ( 42 %)
<b>RTH Dakar</b>			
Morocco	23	11 (48 %)	8 ( 35 %)
Ascension Island	1	0 (0 %)	1 (100 %)
Ceuta and Melilla (Spain)	1	1 (100 %)	1 (100 %)
Cote d'Ivoire	14	14 (100 %)	5 ( 36 %)
Cape Verde	3	2 (67 %)	0 ( 0 %)
Canary Islands (Spain)	7	7 (100 %)	7 (100 %)
Western Sahara	2	1 (50 %)	1 ( 50 %)

## Availability of CLIMAT reports from Region I at MTN centres

Annual Global Monitoring: 1 to 15 October 2005

Geographical location	RBCN	Volume A	Maximum number of reports received amongst MTN centres
	Number of stations/ reports	Number of reports implemented	
<b>RTH Dakar</b>			
Guinea	12	11 (92 %)	0 ( 0 %)
Gambia	2	1 (50 %)	0 ( 0 %)
Guinea-Bissau	1	1 (100 %)	0 ( 0 %)
Liberia	1	1 (100 %)	0 ( 0 %)
Madeira Islands (Portugal)	2	1 (50 %)	2 (100 %)
Mali	18	17 (94 %)	11 ( 61 %)
Mauritania	13	13 (100 %)	13 (100 %)
Nigeria	24	9 (38 %)	0 ( 0 %)
Senegal	12	11 (92 %)	11 ( 92 %)
St. Helena Island	1	1 (100 %)	1 (100 %)
Sierra Leone	1	1 (100 %)	0 ( 0 %)
Total:	138	103 (75 %)	61 ( 44 %)
<b>RTH Lusaka</b>			
Malawi	2	2 (100 %)	1 ( 50 %)
Zambia	19	17 (89 %)	0 ( 0 %)
Zimbabwe	16	2 (13 %)	0 ( 0 %)
Total:	37	21 (57 %)	1 ( 3 %)
<b>RTH Nairobi</b>			
Burundi	1	1 (100 %)	0 ( 0 %)
Diego Garcia	1	1 (100 %)	0 ( 0 %)
Djibouti	1	1 (100 %)	0 ( 0 %)
Eritrea	2	1 (50 %)	0 ( 0 %)
Ethiopia	15	7 (47 %)	1 ( 7 %)
French Islands in Region I	7	4 (57 %)	1 ( 14 %)
Kenya	10	6 (60 %)	0 ( 0 %)
Reunion	1	1 (100 %)	0 ( 0 %)
Rwanda	1	1 (100 %)	1 (100 %)
Somalia	14	1 (7 %)	0 ( 0 %)
Tanzania, United Republic of	14	6 (43 %)	0 ( 0 %)
Uganda	9	2 (22 %)	0 ( 0 %)
Total:	76	32 (42 %)	3 ( 4 %)

## Availability of CLIMAT reports from Region I at MTN centres

Annual Global Monitoring: 1 to 15 October 2005

Geographical location	RBCN	Volume A	Maximum number of reports received amongst MTN centres
	Number of stations/ reports	Number of reports implemented	
<b>RTH Niamey</b>			
Nigeria	24	9 (38 %)	0 ( 0 %)
Benin	6	6 (100 %)	5 ( 83 %)
Burkina Faso	9	9 (100 %)	9 (100 %)
Ghana	13	1 (8 %)	4 ( 31 %)
Niger	13	13 (100 %)	6 ( 46 %)
Chad	12	12 (100 %)	3 ( 25 %)
Togo	4	4 (100 %)	0 ( 0 %)
Total:	81	54 (67 %)	27 ( 33 %)
<b>No RTH responsible for these countries/ areas</b>			
Bouvet Island	1	(0 %)	0 ( 0 %)
Total:	1	(0 %)	0 ( 0 %)
<b>RTH Pretoria</b>			
Malawi	2	2 (100 %)	1 ( 50 %)
Zimbabwe	16	2 (13 %)	0 ( 0 %)
French Islands in Region I	7	4 (57 %)	1 ( 14 %)
Reunion	1	1 (100 %)	0 ( 0 %)
Angola	7	4 (57 %)	0 ( 0 %)
Botswana	12	2 (17 %)	0 ( 0 %)
Comoros	2	1 (50 %)	0 ( 0 %)
Lesotho	1	(0 %)	0 ( 0 %)
Madagascar	26	24 (92 %)	0 ( 0 %)
Mozambique	22	8 (36 %)	0 ( 0 %)
Mauritius	5	5 (100 %)	5 (100 %)
Namibia	12	5 (42 %)	0 ( 0 %)
Swaziland	1	(0 %)	0 ( 0 %)
Seychelles	5	1 (20 %)	1 ( 20 %)
South Africa	41	15 (37 %)	14 ( 34 %)
Total:	160	74 (46 %)	22 ( 14 %)
<b>Total Region I:</b>			
Total Region I:	637	413 (65 %)	186 ( 29 %)

## Availability of CLIMAT TEMP reports from Region I at MTN centres

Annual Global Monitoring: 1 to 15 October 2005

Geographical location	RBCN	Volume A	Maximum number of reports received amongst MTN centres
	Number of stations/ reports	Number of reports implemented	
<b>RTH Algiers</b>			
Algeria	1	1 (100 %)	1 (100 %)
Total:	1	1 (100 %)	1 (100 %)
<b>RTH Brazzaville</b>			
Cameroon	1	1 (100 %)	0 ( 0 %)
Total:	1	1 (100 %)	0 ( 0 %)
<b>RTH Cairo</b>			
Egypt	6	6 (100 %)	0 ( 0 %)
Sudan	1	1 (100 %)	0 ( 0 %)
Total:	7	7 (100 %)	0 ( 0 %)
<b>RTH Dakar</b>			
Ascension Island	1	1 (100 %)	0 ( 0 %)
Cote d'Ivoire	1	1 (100 %)	0 ( 0 %)
Canary Islands (Spain)	1	1 (100 %)	1 (100 %)
Madeira Islands (Portugal)	1	1 (100 %)	1 (100 %)
Senegal	1	1 (100 %)	0 ( 0 %)
St. Helena Island	1	1 (100 %)	0 ( 0 %)
Total:	6	6 (100 %)	2 ( 33 %)
<b>RTH Nairobi</b>			
Ethiopia	1	1 (100 %)	0 ( 0 %)
French Islands in Region I	3	3 (100 %)	2 ( 67 %)
Total:	4	4 (100 %)	2 ( 50 %)
<b>RTH Niamey</b>			
Niger	1	1 (100 %)	0 ( 0 %)
Total:	1	1 (100 %)	0 ( 0 %)
<b>RTH Pretoria</b>			
French Islands in Region I	3	3 (100 %)	2 ( 67 %)
Madagascar	2	1 (50 %)	0 ( 0 %)

## Availability of CLIMAT TEMP reports from Region I at MTN centres

Annual Global Monitoring: 1 to 15 October 2005

Geographical location	RBCN	Volume A	Maximum number of reports received amongst MTN centres
	Number of stations/ reports	Number of reports implemented	
<b>RTH Pretoria</b>			
Mauritius	1	1 (100 %)	0 ( 0 %)
Namibia	1	1 (100 %)	0 ( 0 %)
South Africa	4	4 (100 %)	4 (100 %)
Total:	11	10 (91 %)	6 ( 55 %)
<b>Total Region I:</b>			
Total Region I:	28	27 (96 %)	9 ( 32 %)

List of silent stations for SYNOP in RA I

Monitoring period: 1-15 July 2005, 1-15 October 2005, 1-15 January 2006 and 1-15 April 2006  
(Special MTN Monitoring)

<b>Country</b>	<b>July 2005</b>	<b>October 2005</b>	<b>January 2006</b>	<b>April 2006</b>	<b>All periods</b>
<b>Algeria</b>	60506	60506 60690	60506 60690	60506	60506
Total:	1	2	2	1	1
<b>Angola</b>	66130  66240 66270 66390 66410  66447 66460	66130  66152 66240 66270 66410  66422 66447 66460	66130  66152 66240 66270 66410  66447 66460	66130  66152 66240 66270 66410  66447 66460	66130  66240 66270 66410  66447 66460
Total:	7	8	7	7	6
<b>Botswana</b>	68106	68106	68106	68106	68106
Total:	1	1	1	1	1
<b>Bouvet Island</b>	68992	68992	68992	68992	68992
Total:	1	1	1	1	1
<b>Burundi</b>		64390			
Total:	0	1	0	0	0
<b>Cameroon</b>	64851 64880 64890 64893 64900 64901 64920	64880 64890 64893 64900 64901 64920	64851 64880 64890 64893 64900 64901 64920 64930 64950 64960 64971	64880 64890 64893 64900 64901 64950 64960 64971	64880 64890 64893 64900 64901
Total:	7	8	11	8	5
<b>Canary Islands (Spain)</b>					



**List of silent stations for SYNOP in RA I**

Monitoring period: 1-15 July 2005, 1-15 October 2005, 1-15 January 2006 and 1-15 April 2006  
(Special MTN Monitoring)

<b>Country</b>	<b>July 2005</b>	<b>October 2005</b>	<b>January 2006</b>	<b>April 2006</b>	<b>All periods</b>
<b>Canary Islands (Spain)</b>					
	60033	60033	60033	60033	60033
Total:	1	1	1	1	1
<b>Central African Republic</b>					
	64601				
	64605	64605	64605	64605	64605
	64610				
	64654	64654	64654	64654	64654
			64656		
	64658	64658	64658	64658	64658
			64659	64659	
	64661	64661	64661	64661	64661
Total:	6	4	6	5	4
<b>Chad</b>					
	64701		64701	64701	
	64705		64705	64705	
				64754	
Total:	2	0	2	3	0
<b>Congo</b>					
	64401	64401	64401	64401	64401
	64453	64453	64453	64453	64453
	64456	64456	64456		
	64458	64458	64458		
	64459	64459	64459		
	64460	64460	64460	64460	64460
Total:	6	6	6	3	3
<b>Cote d'Ivoire</b>					
	65528	65528	65528	65528	65528
	65536	65536	65536	65536	65536
	65548	65548	65548	65548	65548
	65555	65555	65555	65555	65555
Total:	4	4	4	4	4
<b>Diego Garcia</b>					
	61967	61967	61967	61967	61967
Total:	1	1	1	1	1
<b>Egypt</b>					
	62378	62378	62378	62378	62378
Total:	1	1	1	1	1

List of silent stations for SYNOP in RA I

Monitoring period: 1-15 July 2005, 1-15 October 2005, 1-15 January 2006 and 1-15 April 2006  
(Special MTN Monitoring)

<b>Country</b>	<b>July 2005</b>	<b>October 2005</b>	<b>January 2006</b>	<b>April 2006</b>	<b>All periods</b>
<b>Equatorial Guinea</b>	64810	64810	64810	64810	64810
	64820	64820	64820	64820	64820
Total:	2	2	2	2	2
<b>Eritrea</b>	63021	63021	63021	63021	63021
	63043	63043	63043	63043	63043
Total:	2	2	2	2	2
<b>Ethiopia</b>	63330	63330			
	63331	63331			
	63333	63333			
	63334	63334			
	63340	63340			
	63402	63402			
	63403	63403			
	63450				
	63453	63453			
	63460	63460			
	63471	63471			
	63474	63474			
	63478	63478			
	63500	63500			
	63533	63533			
Total:	15	14	0	0	0
<b>Gabon</b>	64503	64503	64503	64503	64503
		64565		64552	
Total:	1	2	1	2	1
<b>Guinea</b>	61816	61816			
Total:	1	1	0	0	0
<b>Guinea-Bissau</b>	61766	61766	61766	61766	61766
Total:	1	1	1	1	1
<b>Kenya</b>					

**List of silent stations for SYNOP in RA I**

Monitoring period: 1-15 July 2005, 1-15 October 2005, 1-15 January 2006 and 1-15 April 2006  
(Special MTN Monitoring)

<b>Country</b>	<b>July 2005</b>	<b>October 2005</b>	<b>January 2006</b>	<b>April 2006</b>	<b>All periods</b>
<b>Kenya</b>					
	63810	63810	63810	63810	63810
Total:	1	1	1	1	1
<b>Madagascar</b>					
	67019	67019	67012 67019 67045	67019 67045	67019
	67143	67137 67143	67143 67152	67143 67152	67143
Total:	2	4	6	5	2
<b>Malawi</b>					
	67477		67441	67441	
	67541	67541	67541 67551	67541 67551	67541
	67583	67583	67583	67583 67599	67583
	67641	67641	67641	67641 67673	67641
Total:	4	3	5	7	3
<b>Mali</b>					
	61214	61214	61214 61233	61214 61233	61214
	61250	61250	61250 61277	61250 61277	61250
	61931	61498 61931	61931		
Total:	4	5	6	5	3
<b>Morocco</b>					
Total:	0	0	0	60185 1	0
<b>Mozambique</b>					
	67221 67223	67221	67205 67221	67205 67221 67229	67221

## List of silent stations for SYNOP in RA I

Monitoring period: 1-15 July 2005, 1-15 October 2005, 1-15 January 2006 and 1-15 April 2006  
(Special MTN Monitoring)

<b>Country</b>	<b>July 2005</b>	<b>October 2005</b>	<b>January 2006</b>	<b>April 2006</b>	<b>All periods</b>
<b>Mozambique</b>	67241	67241 67261 67273	67241	67241 67261	67241
Total:	67308 4	67308 5	67308 4	67308 5	67308 2
<b>Namibia</b>	68010	68010	68010	68010	68010
Total:	68016 2	68016 2	68016 2	68016 2	68016 2
<b>Niger</b>		61036			
Total:	0	1	0	0	0
<b>Nigeria</b>	65001	65001	65001	65001	65001
			65010		
	65015	65015	65015	65015	65015
	65028	65028	65028	65028	65028
	65030	65030	65030	65030	65030
	65064	65064	65064	65064	65064
	65073	65073	65073	65073	65073
	65123				
	65145	65145	65145	65145	65145
		65167	65167	65167	
			65208		
	65215	65215	65215		
	65229	65229	65229		
	65243		65243	65243	
			65250		
	65257	65257	65257		
	65264		65264		
Total:	65271 13	65271 12	65271 18	65271 10	65271 7
<b>Seychelles</b>	63995	63995	63995	63995	63995
Total:	1	1	1	1	1
<b>Somalia</b>	63180	63180	63180	63180	63180

## List of silent stations for SYNOP in RA I

Monitoring period: 1-15 July 2005, 1-15 October 2005, 1-15 January 2006 and 1-15 April 2006  
(Special MTN Monitoring)

<b>Country</b>	<b>July 2005</b>	<b>October 2005</b>	<b>January 2006</b>	<b>April 2006</b>	<b>All periods</b>
<b>Somalia</b>	63200	63200	63200	63200	63200
	63225	63225	63225	63225	63225
	63230	63230	63230	63230	63230
	63240	63240	63240	63240	63240
	63247	63247	63247	63247	63247
	63250	63250	63250	63250	63250
	63260	63260	63260	63260	63260
	63270	63270	63270	63270	63270
Total:	9	9	9	9	9
<b>South Africa</b>			68496	68496	
	68545	68545	68545	68545	68545
			68814	68814	
	68815	68815	68815	68815	68815
Total:	2	2	4	4	2
<b>Sudan</b>	62790	62790			
Total:	1	1	0	0	0
<b>Tanzania, United Republic of</b>	63844	63844	63844	63844	63844
	63940	63940	63940	63940	63940
Total:	2	2	2	2	2
<b>The Democratic Republic of the Congo</b>	64008	64008	64008	64008	64008
	64018	64018	64018	64018	64018
	64040	64040	64040	64040	64040
	64062	64062	64062	64062	64062
	64076	64076	64076	64076	64076
	64126	64126	64126	64126	64126
	64146	64146	64146	64146	64146
	64155	64155	64155	64155	64155
	64180	64180	64180	64180	64180
	64184	64184	64184	64184	64184
	64276	64276	64276	64276	64276
	64282	64282	64282	64282	64282
	64285	64285	64285	64285	64285
	64315	64315	64315	64315	64315

**List of silent stations for SYNOP in RA I**

Monitoring period: 1-15 July 2005, 1-15 October 2005, 1-15 January 2006 and 1-15 April 2006  
(Special MTN Monitoring)

<b>Country</b>	<b>July 2005</b>	<b>October 2005</b>	<b>January 2006</b>	<b>April 2006</b>	<b>All periods</b>
<b>The Democratic Republic of the Congo</b>	64328	64328	64328	64328	64328
Total:	15	15	15	15	15
<b>Zambia</b>	67403	67403		67403	
	67413			67413	
Total:	2	1	0	2	0
<b>Total RA I:</b>	122	124	122	112	83

## List of silent stations for TEMP in RA I

Monitoring period: 1-15 July 2005, 1-15 October 2005, 1-15 January 2006 and 1-15 April 2006  
(Special MTN Monitoring)

<b>Country</b>	<b>July 2005</b>	<b>October 2005</b>	<b>January 2006</b>	<b>April 2006</b>	<b>All periods</b>
<b>Angola</b>	66160 66390	66160 66390	66160 66390	66160 66390	66160 66390
Total:	2	2	2	2	2
<b>Ascension Island</b>	61902	61902	61902	61902	61902
Total:	1	1	1	1	1
<b>Botswana</b>	68032 68040 68240 68328	68032 68040 68240 68328	68032 68040 68240 68328	68328	68328
Total:	4	4	4	1	1
<b>Burkina Faso</b>				65503	
Total:	0	0	0	1	0
<b>Central African Republic</b>		64650	64650	64650	
Total:	0	1	1	1	0
<b>Chad</b>	64700 64753	64700 64753	64700 64753	64753	64753
Total:	2	2	2	1	1
<b>Cote d'Ivoire</b>	65578	65578	65578	65578	65578
Total:	1	1	1	1	1
<b>Democratic Republic of the Congo</b>	64040 64210 64235	64040 64210 64235	64040 64210 64235	64040 64210 64235	64040 64210 64235
Total:	3	3	3	3	3
<b>Diego Garcia</b>	61967	61967	61967	61967	61967
Total:	1	1	1	1	1
<b>Eritrea</b>	63021	63021	63021	63021	63021
Total:	1	1	1	1	1

## List of silent stations for TEMP in RA I

Monitoring period: 1-15 July 2005, 1-15 October 2005, 1-15 January 2006 and 1-15 April 2006  
(Special MTN Monitoring)

<b>Country</b>	<b>July 2005</b>	<b>October 2005</b>	<b>January 2006</b>	<b>April 2006</b>	<b>All periods</b>
<b>Ethiopia</b>	63450 63533	63450 63533	63533	63533	63533
Total:	2	2	1	1	1
<b>Gabon</b>	64500			64500	
Total:	1	0	0	1	0
<b>Ghana</b>	65418 65472	65418 65472	65418 65472	65418 65472	65418 65472
Total:	2	2	2	2	2
<b>Guinea</b>	61831	61831	61831	61831	61831
Total:	1	1	1	1	1
<b>Kenya</b>	63723 63741	63723	63723	63723	63723
Total:	2	1	1	1	1
<b>Libyan Arab Jamahiriya</b>	62019 62103 62271	62019 62103 62271	62019 62103 62271	62019 62103 62271	62019 62103 62271
Total:	3	3	3	3	3
<b>Madeira Islands (Portugal)</b>	08522				
Total:	1	0	0	0	0
<b>Malawi</b>	67586	67586	67586	67586	67586
Total:	1	1	1	1	1
<b>Mali</b>	61202 61223	61202 61223	61202 61223	61202 61223	61202 61223
Total:	2	2	2	2	2
<b>Mauritania</b>		61415			
Total:	0	1	0	0	0
<b>Morocco</b>					



List of silent stations for TEMP in RA I

Monitoring period: 1-15 July 2005, 1-15 October 2005, 1-15 January 2006 and 1-15 April 2006  
(Special MTN Monitoring)

<b>Country</b>	<b>July 2005</b>	<b>October 2005</b>	<b>January 2006</b>	<b>April 2006</b>	<b>All periods</b>
<b>Morocco</b>					
Total:	60252 1	60252 1	60252 1	60252 1	60252 1
<b>Mozambique</b>					
Total:	67297 67341 2	67297 67341 2	67237 67297 67341 3	67237 67297 67341 3	67297 67341 2
<b>Namibia</b>					
Total:	68110 1	68110 1	68110 1	68110 1	68110 1
<b>Nigeria</b>					
Total:	65046 65123 65202 3	65046 65123 65202 3	65046 65123 65202 3	65046 65123 65202 3	65046 65123 65202 3
<b>Senegal</b>					
Total:	0	61687 1	0	0	0
<b>Somalia</b>					
Total:	63260 1	63260 1	63260 1	63260 1	63260 1
<b>South Africa</b>					
Total:	68174 68461 2	68461 1	68461 1	68461 1	68461 1
<b>Sudan</b>					
Total:	62760 1	62721 62760 2	62721 62760 2	62721 62760 2	62760 1
<b>Uganda</b>					
Total:	63705 1	63705 1	63705 1	63705 1	63705 1
<b>United Republic of Tanzania</b>					
Total:	63801 63971 2	63801 63894 63971 3	63801 63971 2	63801 63894 63971 3	63801 63971 2

**List of silent stations for TEMP in RA I**

Monitoring period: 1-15 July 2005, 1-15 October 2005, 1-15 January 2006 and 1-15 April 2006  
(Special MTN Monitoring)

<b>Country</b>	<b>July 2005</b>	<b>October 2005</b>	<b>January 2006</b>	<b>April 2006</b>	<b>All periods</b>
<b>Zambia</b>	67666	67666	67666	67666	67666
Total:	1	1	1	1	1
<b>Zimbabwe</b>	67774	67774	67774		
	67964	67964	67964	67964	67964
Total:	2	2	2	1	1
Total RA I:	47	48	45	43	37

**List of silent stations for CLIMAT reports in Region I**  
Annual Global Monitoring: 1 to 15 October 2005

<b>Country</b>	<b>Silent stations</b>
Angola Total:	66130 66152 66160 66240 66305 66318 66422 7 stations
Benin Total:	65344 1 stations
Botswana Total:	68024 68026 68029 68032 68038 68040 68054 68148 68226 68234 68240 68328 12 stations
Bouvet Island Total:	68992 1 stations
Burundi Total:	64390 1 stations
Cameroon Total:	64851 64870 64880 64890 64893 64900 64920 64930 64950 64960 64971 11 stations
Cape Verde Total:	08583 08589 2 stations
Central African Republic Total:	64605 64658 64659 64660 64661 64665 6 stations
Chad Total:	64701 64702 64705 64709 64750 64751 64753 64754 64758 9 stations
Comoros Total:	67002 67005 2 stations
Congo, Democratic Republic of the Total:	64005 64006 64008 64018 64040 64062 64076 64108 64115 64126 64146 64155 64180 64184 64207 64220 64222 64228 64236 64247 64276 64282 64285 64315 64328 64360 26 stations
Congo, People's Republic of Total:	64400 64401 64453 64456 64458 64459 64460 7 stations
Cote d'Ivoire Total:	65528 65536 65545 65548 65555 65557 65560 65563 65594 9 stations
Diego Garcia Total:	61967 1 stations
Djibouti Total:	63125 1 stations
Egypt Total:	62305 62309 62318 62325 62332 62357 62366 62387 62393 62405 62420 62423 62432 62440 62452 62455 62459 62463 62465 19 stations
Equatorial Guinea Total:	64820 1 stations

**List of silent stations for CLIMAT reports in Region I**  
Annual Global Monitoring: 1 to 15 October 2005

<i>Country</i>	<i>Silent stations</i>
Eritrea Total:	63021 63043 2 stations
Ethiopia Total:	63330 63331 63333 63334 63340 63402 63403 63453 63460 63471 63474 63478 63500 63533 14 stations
French Islands in Region I Total:	61968 61970 61972 61976 61996 61997 6 stations
Gabon Total:	64501 64503 64504 64507 64510 64550 64551 64552 64556 64565 10 stations
Gambia Total:	61701 61731 2 stations
Ghana Total:	65401 65404 65416 65432 65437 65445 65453 65457 65475 9 stations
Guinea Total:	61802 61809 61811 61816 61818 61820 61829 61832 61833 61834 61847 61849 12 stations
Guinea-Bissau Total:	61766 1 stations
Kenya Total:	63612 63624 63661 63708 63714 63723 63740 63772 63793 63820 10 stations
Lesotho Total:	68454 1 stations
Liberia Total:	65660 1 stations
Libyan Arab Jamahiriya Total:	62002 62007 62008 62010 62012 62016 62019 62053 62055 62056 62059 62062 62103 62120 62124 62131 62161 62176 62200 62212 62259 62271 22 stations
Madagascar Total:	67009 67012 67017 67019 67020 67023 67025 67027 67037 67045 67067 67072 67073 67083 67085 67095 67107 67113 67117 67131 67137 67143 67152 67157 67161 67197 26 stations
Malawi Total:	67693 1 stations
Mali Total:	61214 61226 61235 61250 61257 61270 6 stations
Morocco Total:	60060 60105 60106 60107 60127 60141 60156 60185 60190 60191 60210 60220 60252 60318 60340 15 stations

**List of silent stations for CLIMAT reports in Region I**  
Annual Global Monitoring: 1 to 15 October 2005

<b>Country</b>	<b>Silent stations</b>
Mozambique Total:	67205 67215 67217 67221 67223 67229 67231 67237 67241 67261 67273 67283 67285 67295 67297 67308 67315 67323 67335 67339 67341 67346 22 stations
Namibia Total:	68010 68014 68016 68018 68098 68102 68106 68110 68112 68116 68212 68312 12 stations
Niger Total:	61036 61075 61080 61090 61091 61096 61099 7 stations
Nigeria Total:	65010 65015 65019 65028 65030 65046 65064 65073 65082 65123 65125 65134 65145 65167 65201 65208 65215 65229 65243 65250 65257 65264 65271 23 stations
Reunion Total:	61980 1 stations
Sao Tome and Principe Total:	61931 61934 2 stations
Senegal Total:	61698 1 stations
Seychelles Total:	63981 63994 63995 63996 4 stations
Sierra Leone Total:	61856 1 stations
Somalia Total:	63150 63160 63170 63175 63180 63200 63210 63225 63230 63240 63247 63250 63260 63270 14 stations
South Africa Total:	68171 68181 68185 68191 68253 68267 68273 68287 68289 68322 68331 68342 68350 68370 68385 68449 68491 68496 68523 68524 68546 68580 68674 68712 68727 68737 68906 27 stations
Swaziland Total:	68396 1 stations
Tanzania, United Republic of Total:	63729 63733 63756 63791 63801 63832 63844 63862 63866 63887 63894 63932 63962 63971 14 stations
Togo Total:	65352 65361 65376 65387 4 stations
Tunisia Total:	60710 60714 60715 60720 60723 60725 60735 60740 60745 60748 60750 60760 60765 60769 14 stations

**List of silent stations for CLIMAT reports in Region I**  
Annual Global Monitoring: 1 to 15 October 2005

<b>Country</b>	<b>Silent statons</b>
Uganda Total:	63602 63630 63654 63658 63674 63684 63702 63705 63726 9 stations
Western Sahara Total:	60033 1 stations
Zambia Total:	67403 67413 67441 67461 67475 67477 67541 67551 67561 67581 67583 67599 67633 67641 67663 67665 67673 67743 67753 19 stations
Zimbabwe Total:	67761 67765 67775 67779 67843 67853 67861 67867 67869 67881 67965 67969 67975 67977 67983 67991 16 stations
Total Region I	446 stations