



Royal Netherlands
Meteorological Institute
*Ministry of Infrastructure
and Water Management*

Experiences with *Quality Evaluation* of AMDAR Observations

Jitze van der Meulen
KNMI, the Netherlands,
R&D Observations & Data Technology




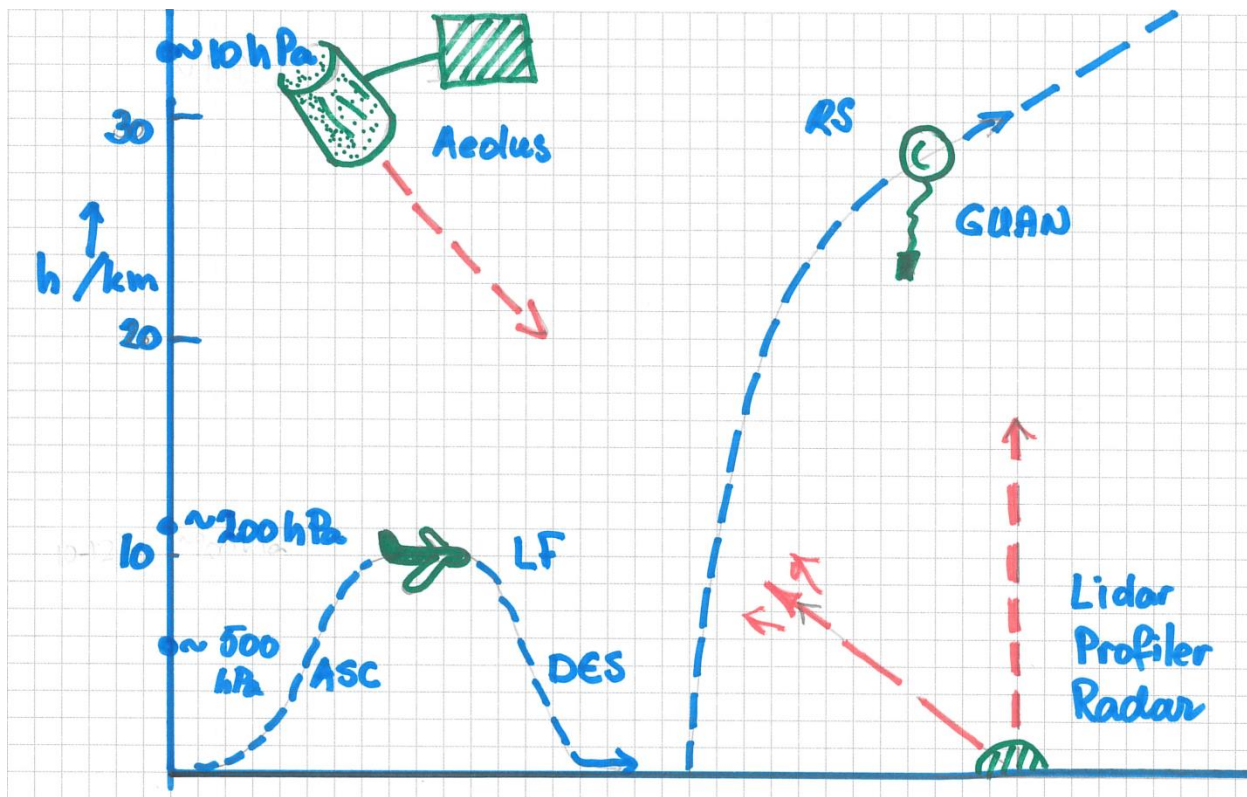
- Background & history
- Data quality evaluation practices
- Conclusions

Background



Upper air observations

- *in situ*
- *remote sensing*



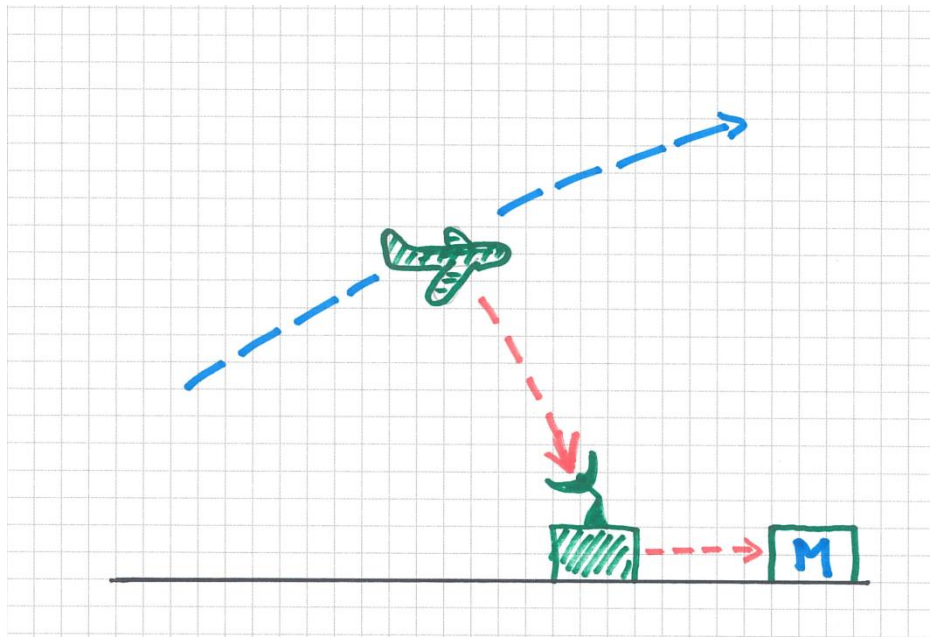


Upper air observations

- *in situ*: Aircraft Based

Aircraft Meteorological Data Relay System (AMDAR)

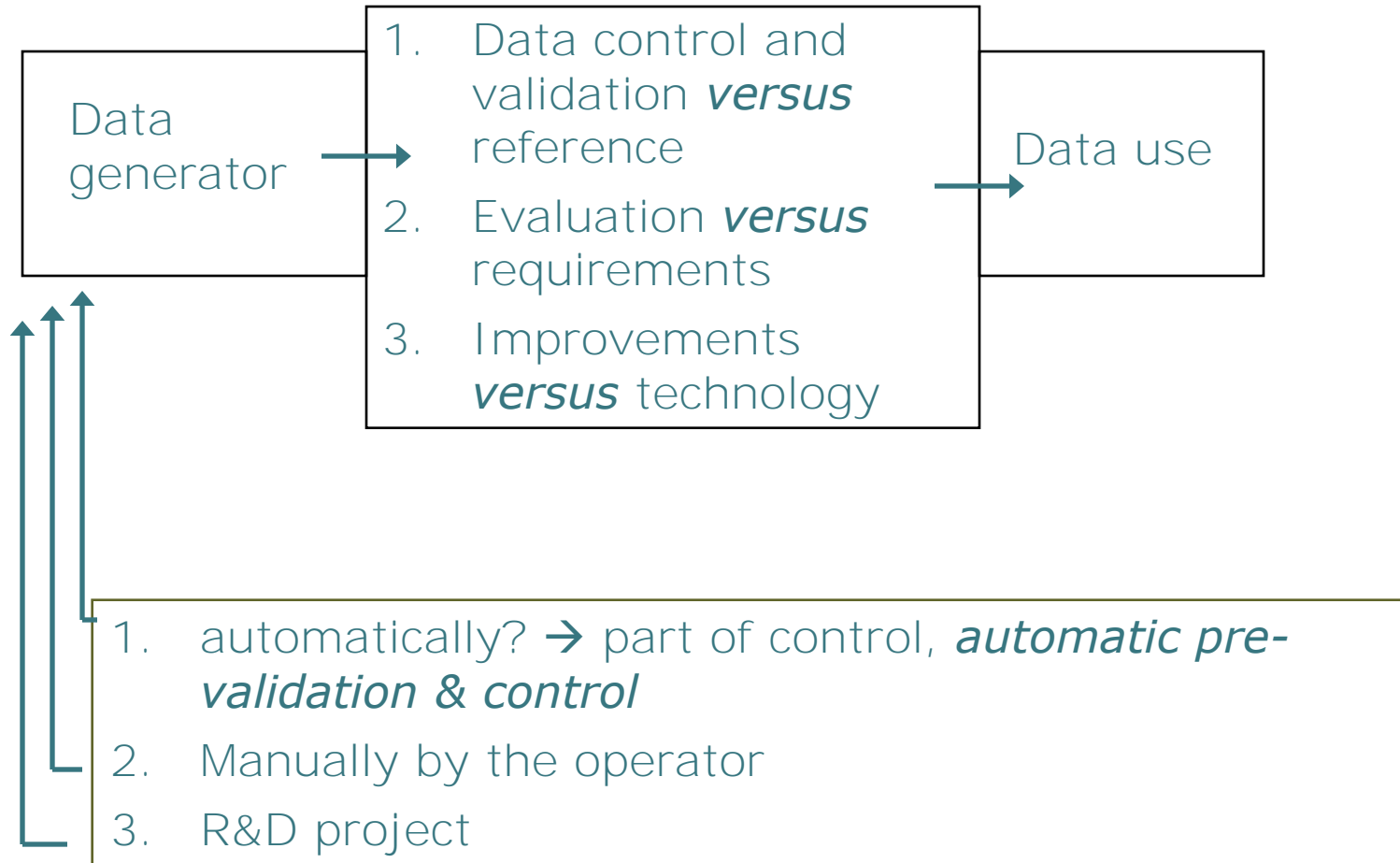
(see <http://www.wmo.int/amdar>)



Cost effective



Feedback mechanism



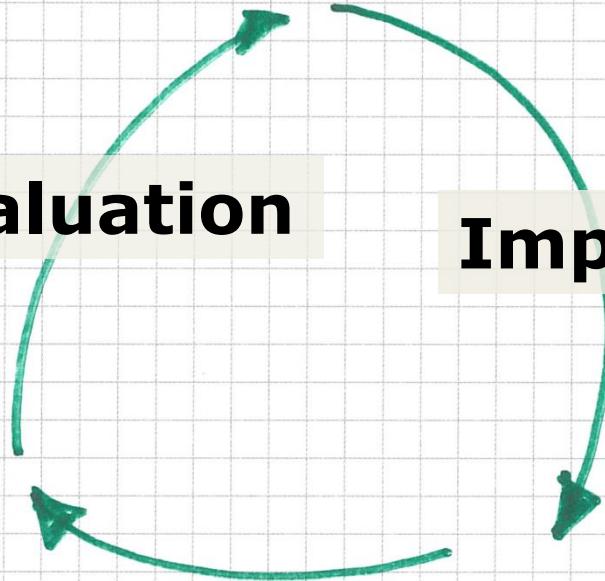


Feedback mechanism

Quality Evaluation

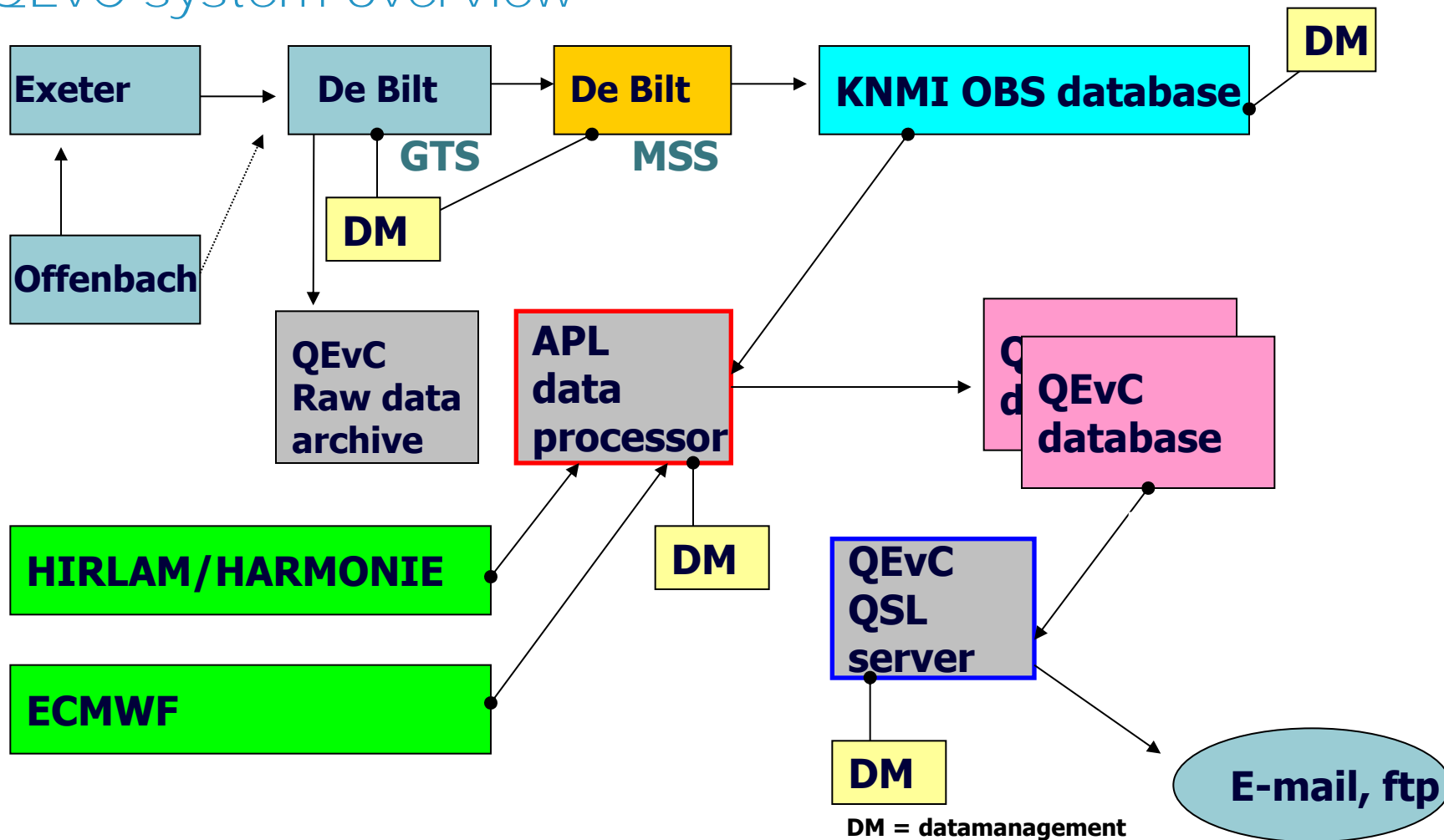
Improvements

Operations





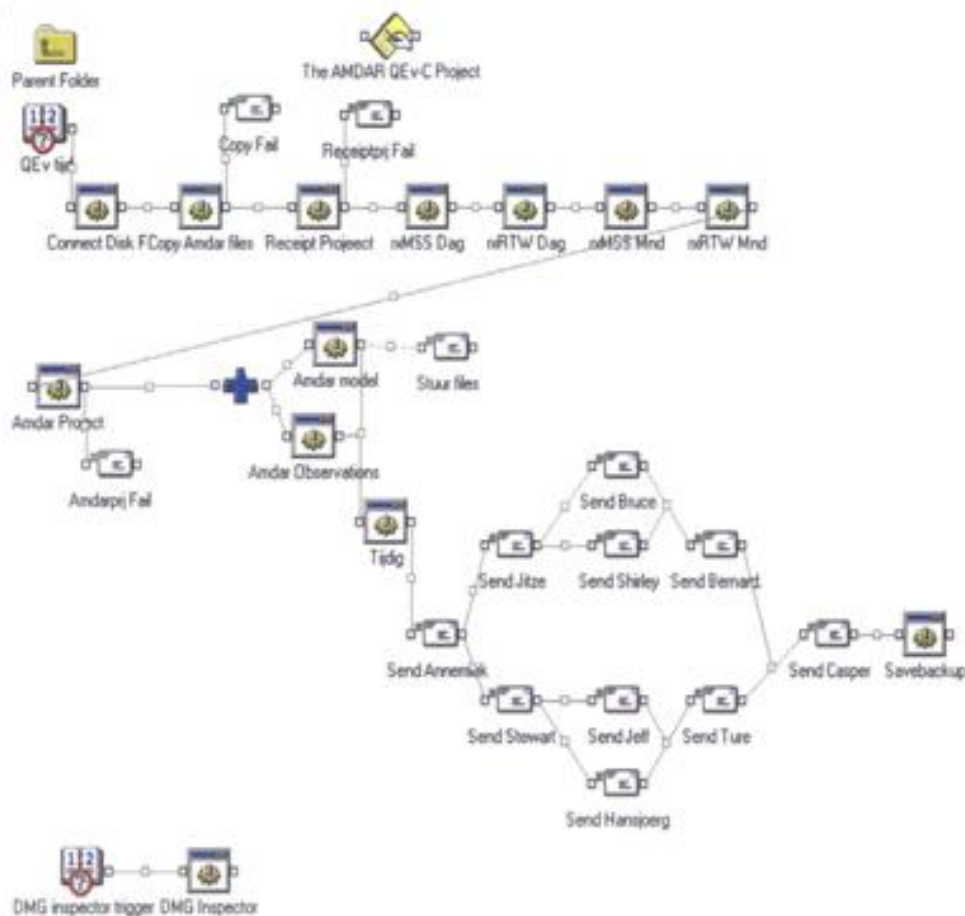
QEvC system overview





QEvC system overview

Server name : bcdsm1



Observations: Quality Assessment

Items for feed-back:

1. Quality of the **metadata**, like location and time of observation
2. Quality of the reported **variables** (derived from measurands, provided by the sensors), like air temperature, mixing ratio (humidity), wind vector (speed and direction) [pressure is for location {altitude}]
3. Performance, like **availability** and **timeliness** (*instabilities*)

But also:

logistics *e.g.* bugs in reports (also *duplicates TAC+BUFR*)

Quality Evaluation Centre **products**

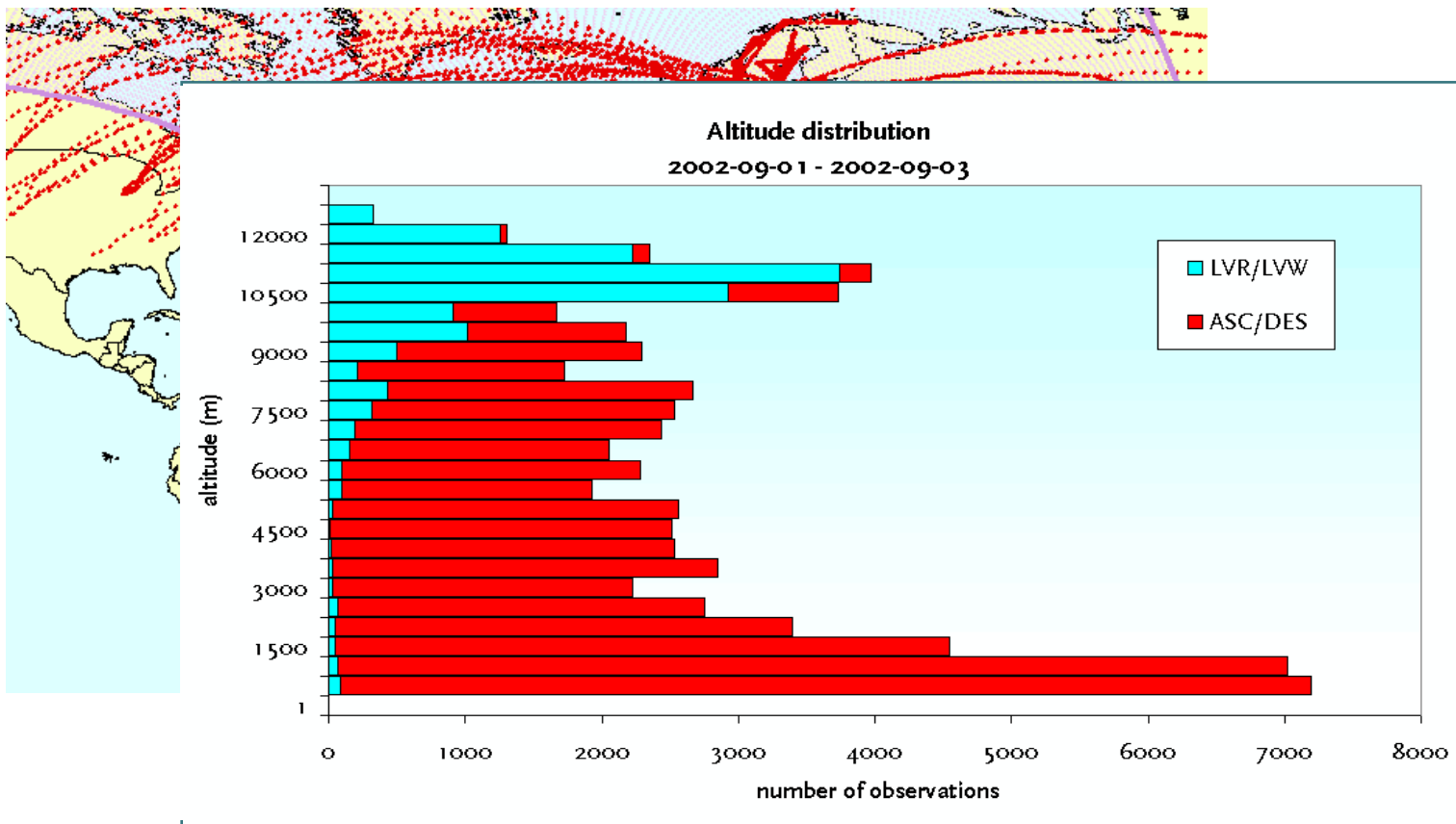
- daily, monthly, quarterly, etc., to become *real time*
- case studies, to analyse special issues

Logistics & metadata

- Amounts
- Timeliness of observation (& time of dissemination and reception)
- Position (latitude, longitude, vertical) (PALT *versus* altitude)
- Aircraft ID (in BUFR: "Aircraft Registration Number")
- Phase of Flight (ASC, DEC, LVR, LVW, UNS)

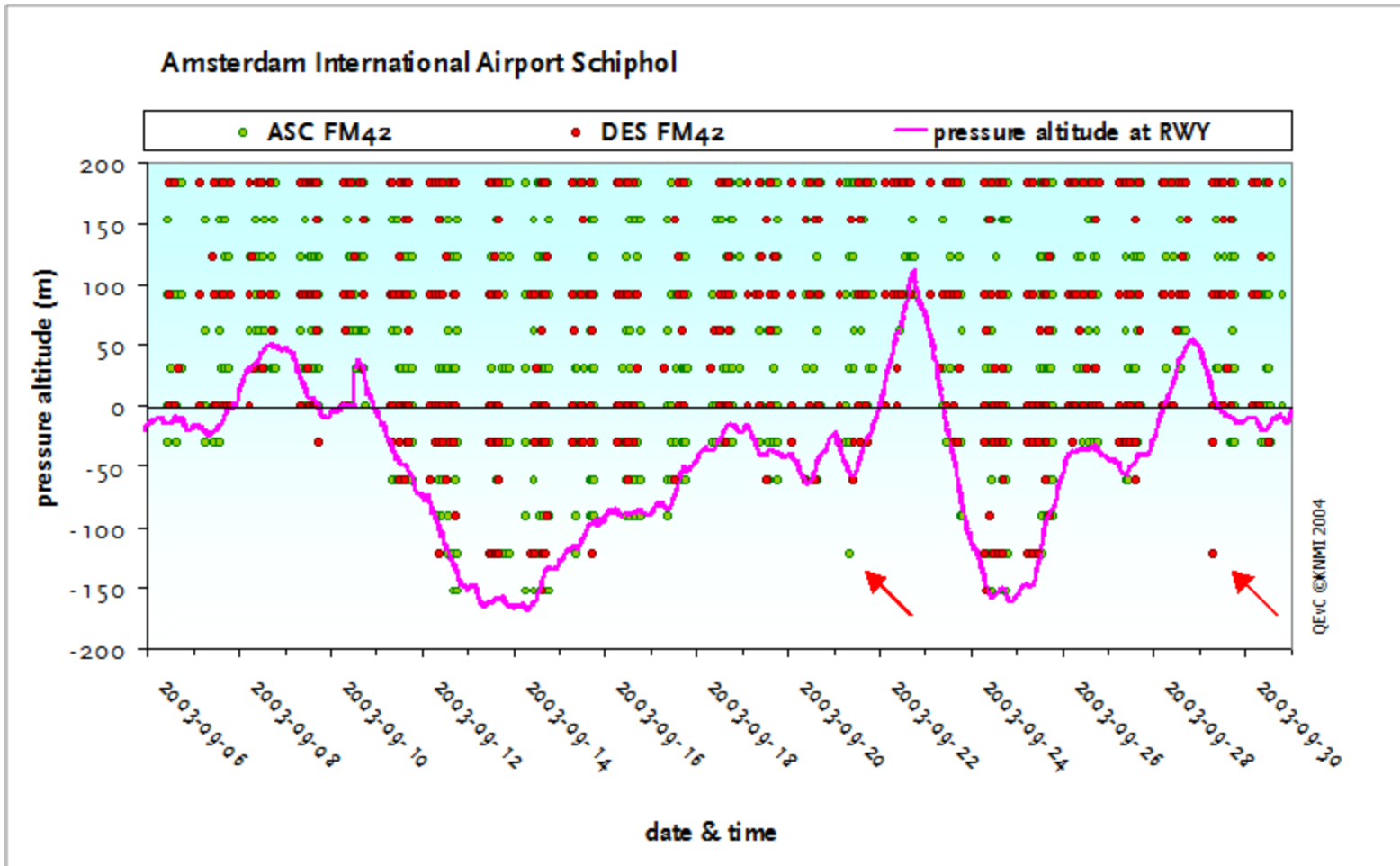


Position



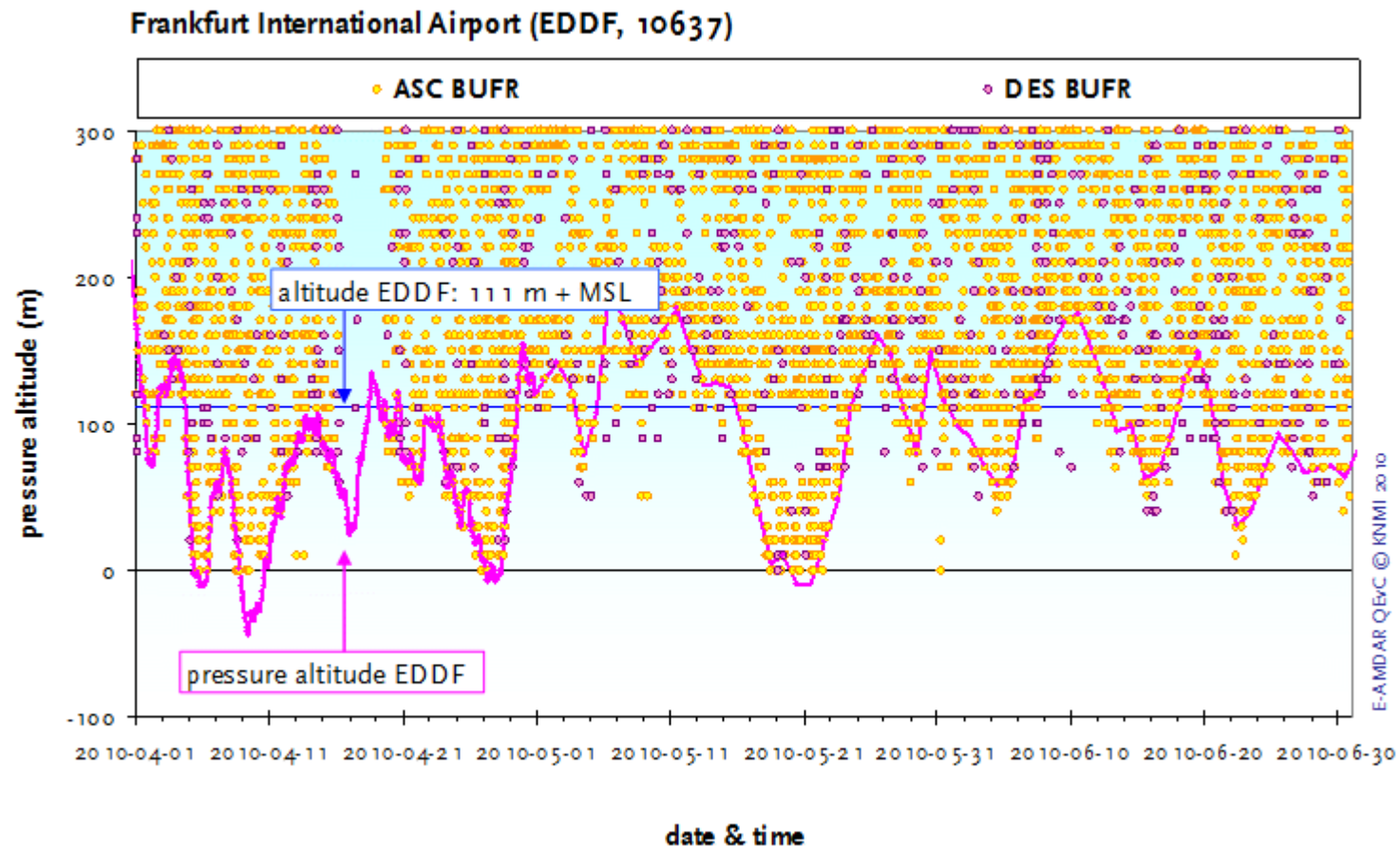


Position





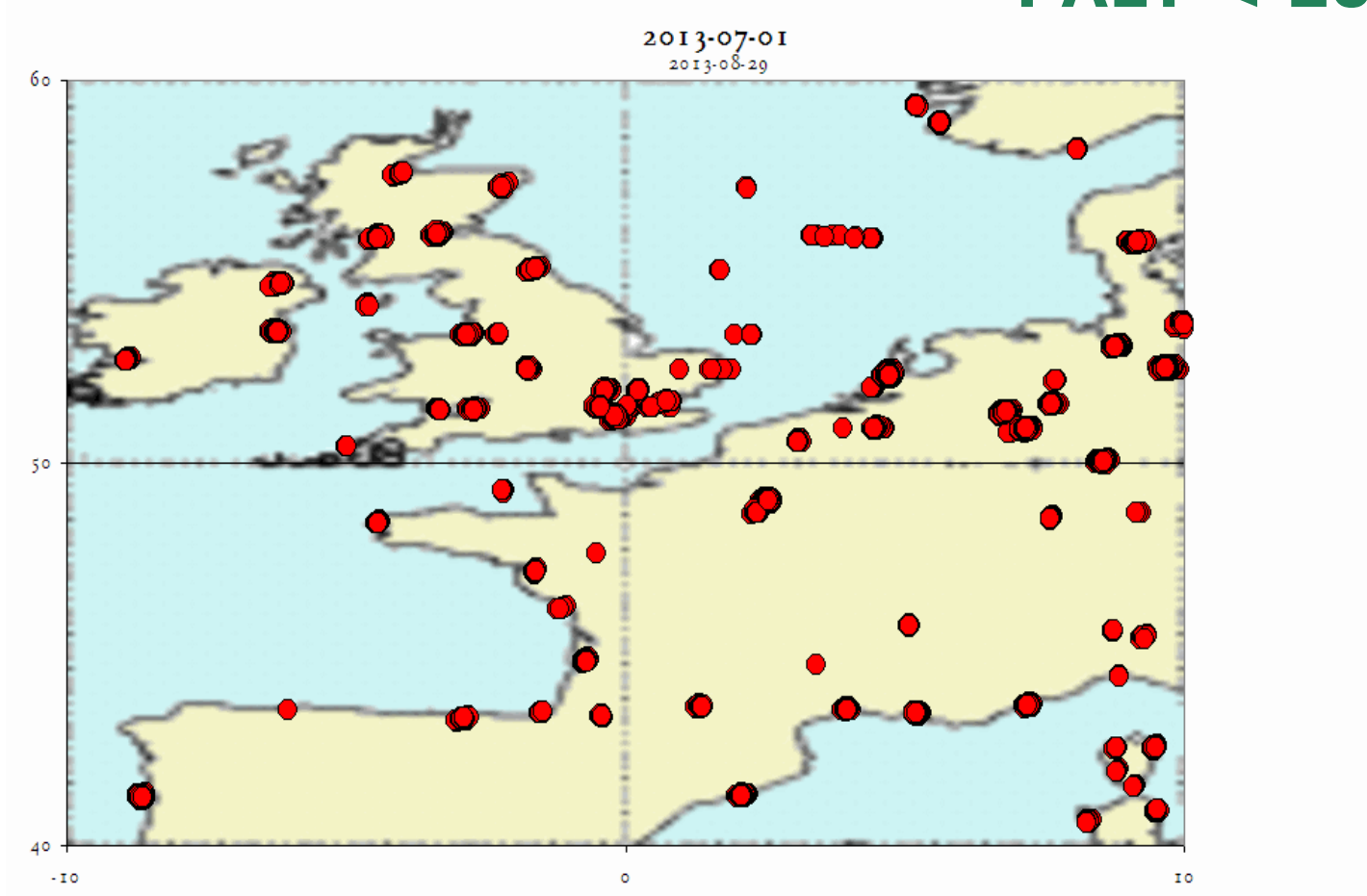
Position





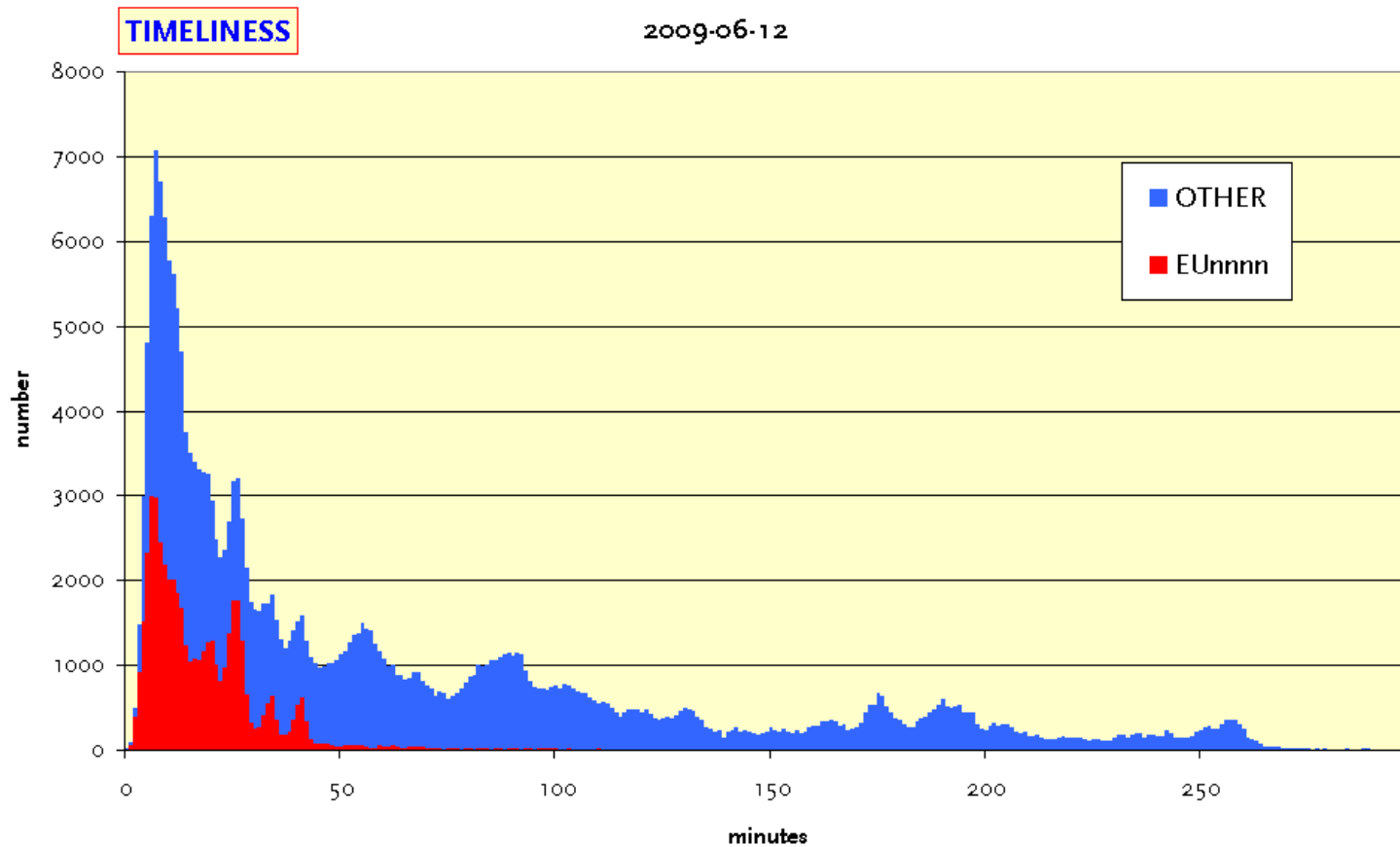
Positional errors

PALT < 200 m





Timeliness





Timeliness

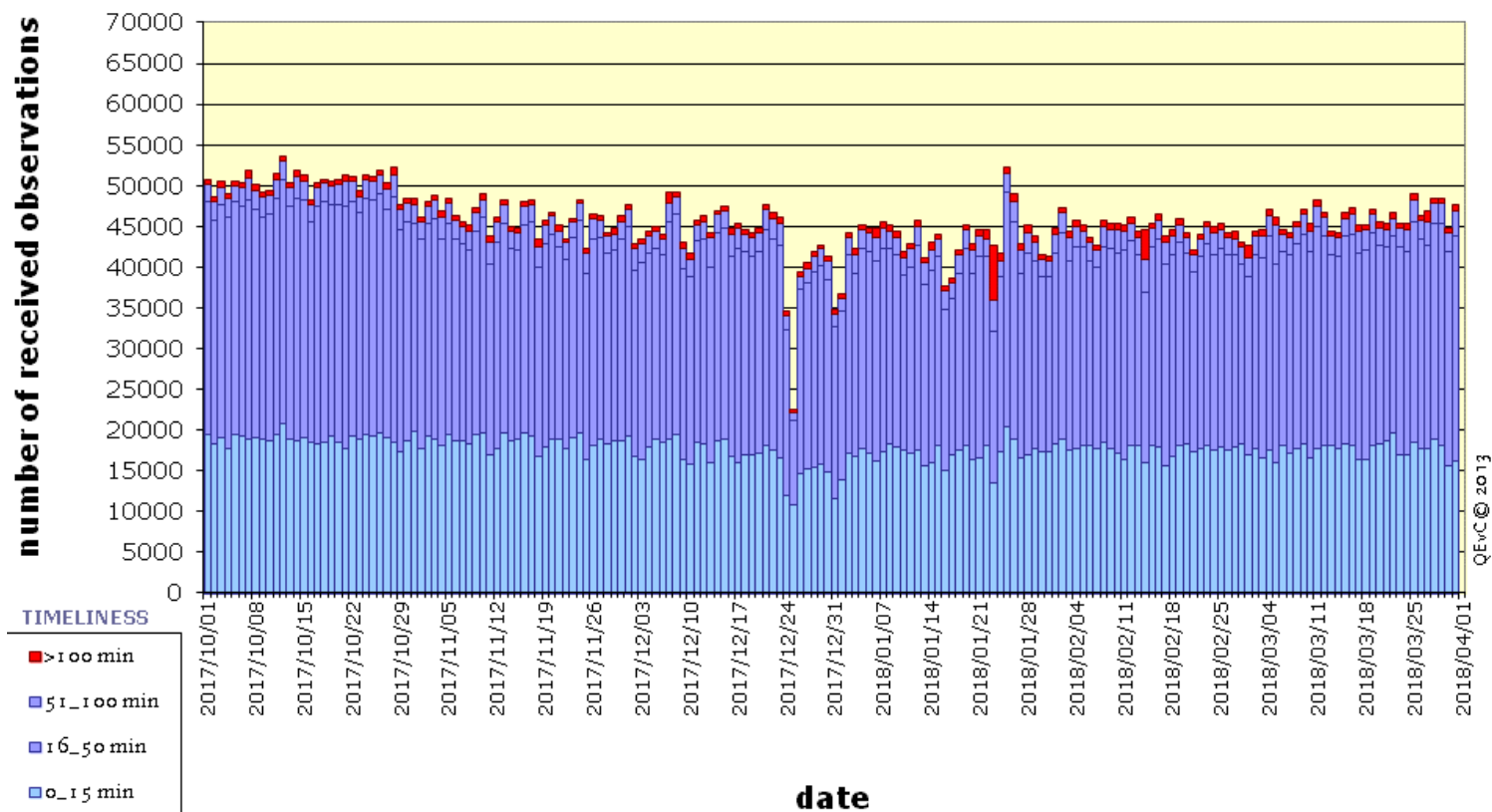
$\Delta t < 100'$: 98.4%

$\Delta t < 50'$: 93.3%

2017-10-01 - 2018-04-01

E-AMDAR

(reference : ECMWF)




Variables: observational data

- TA: air temperature
- Wind vector: u/v, DD/FF (issue with $\{FF; DD\} = \{0; 0\}$)
- MR: Mixing ratio
- turbulence & icing (for E-AMDAR still <empty>)

Data quality evaluation practices



Varia



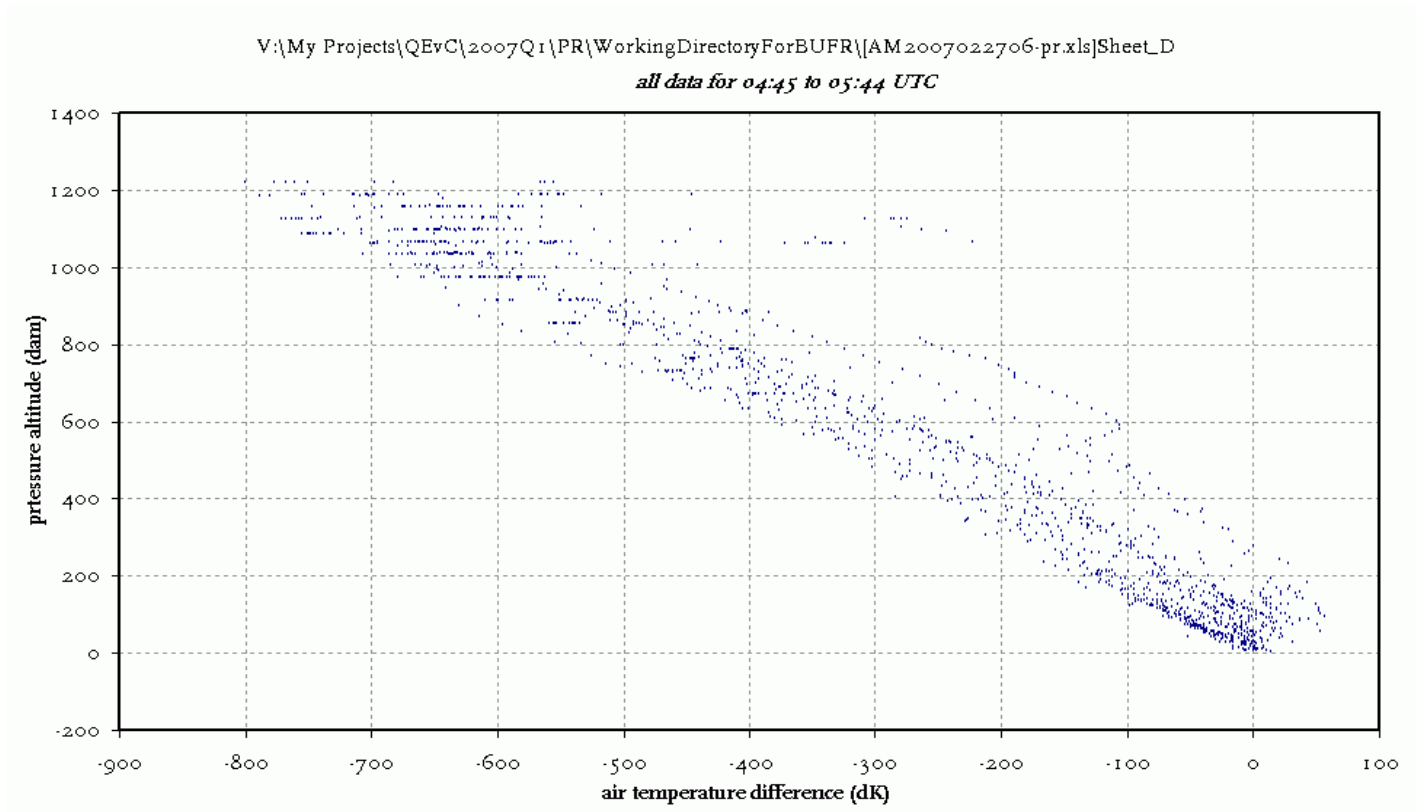
See CIMO Guide



2018-10-10

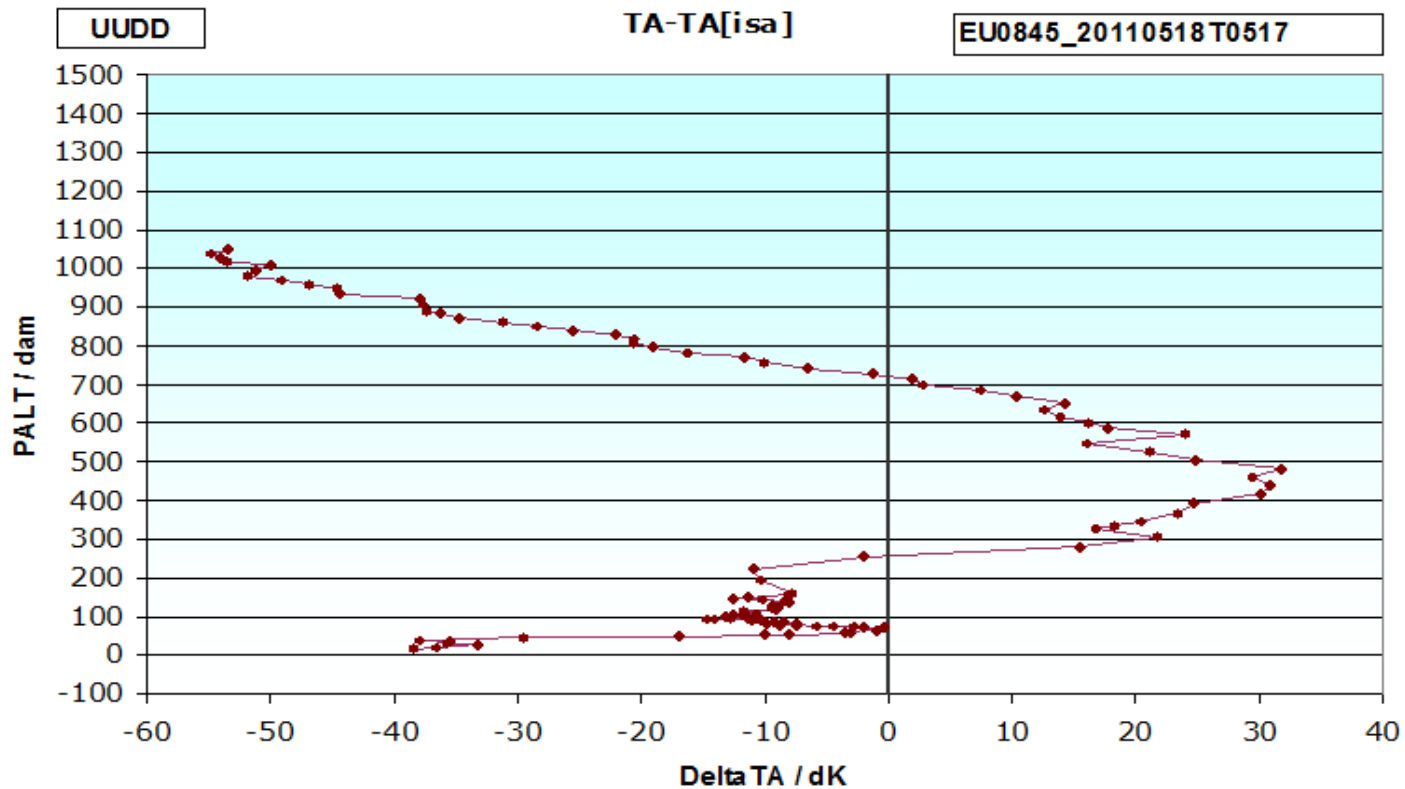


Variables: air temperature





Variables: air temperature

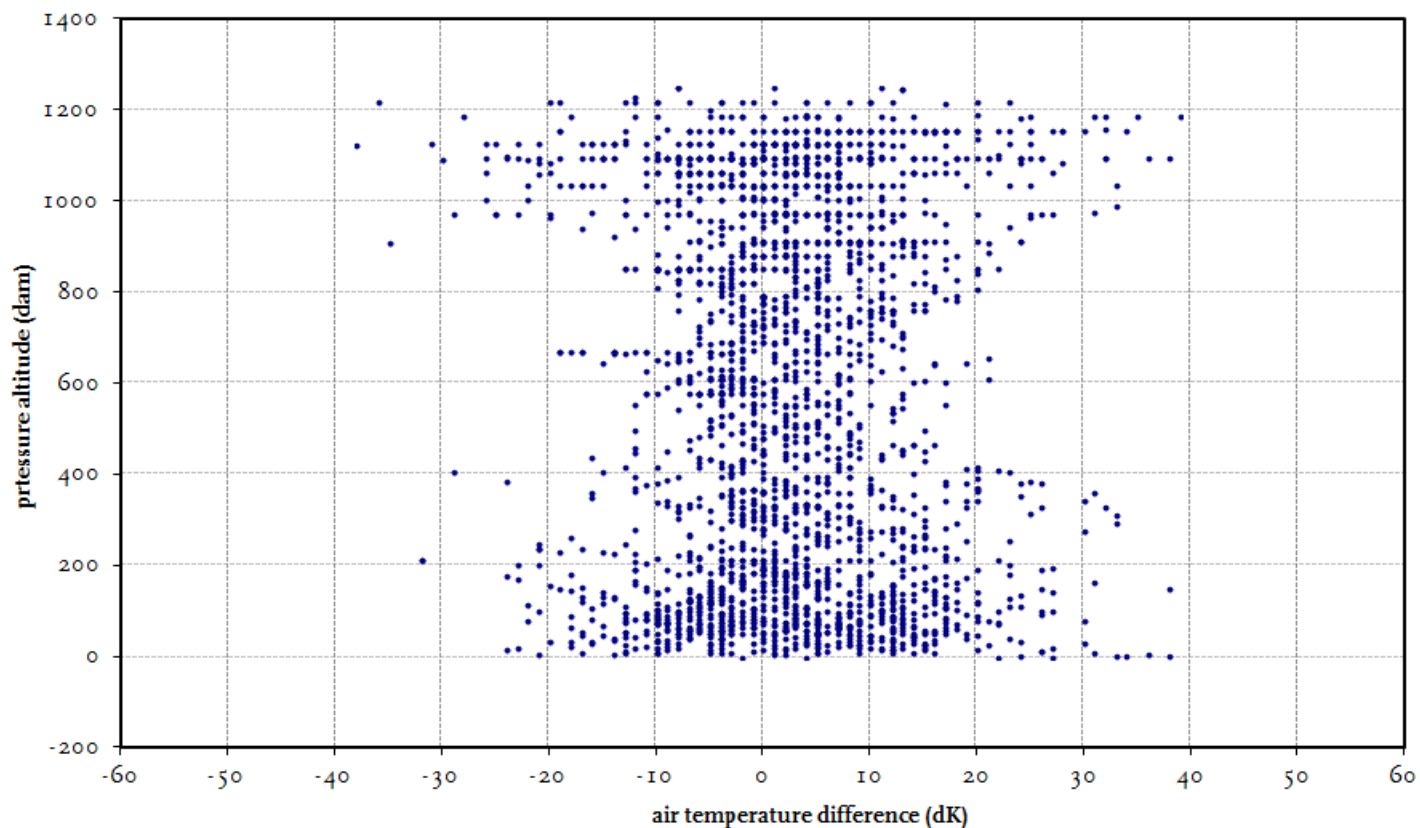




Variables: air temperature

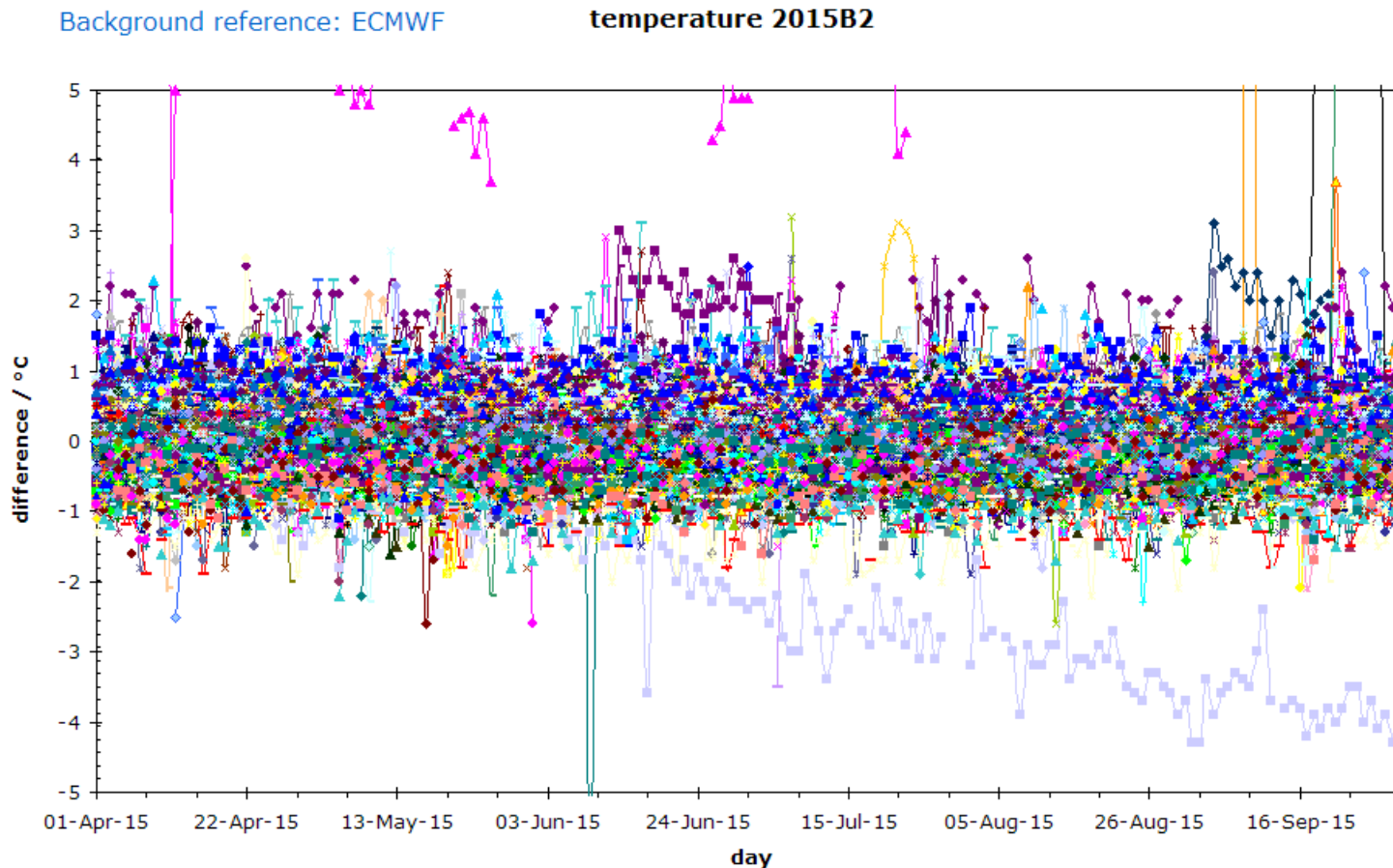
D:\My Projects\QEvC\2007Q1\PR\WorkingDirectoryForBUFR\AM2007022706-prxls\Sheet_D

all data for 03:45 to 04:44 and for 05:45 to 06:44 UTC





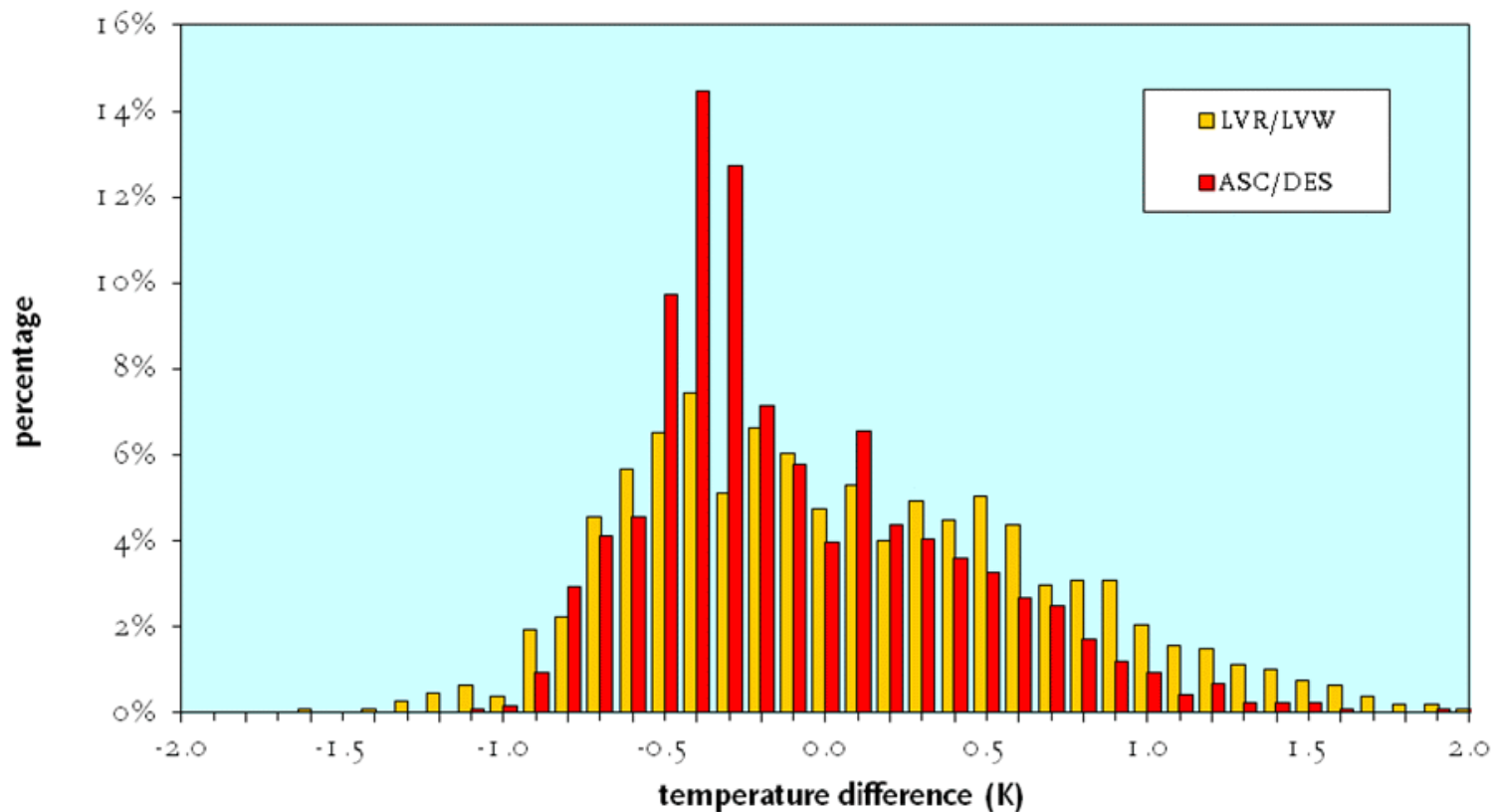
Variables: air temperature





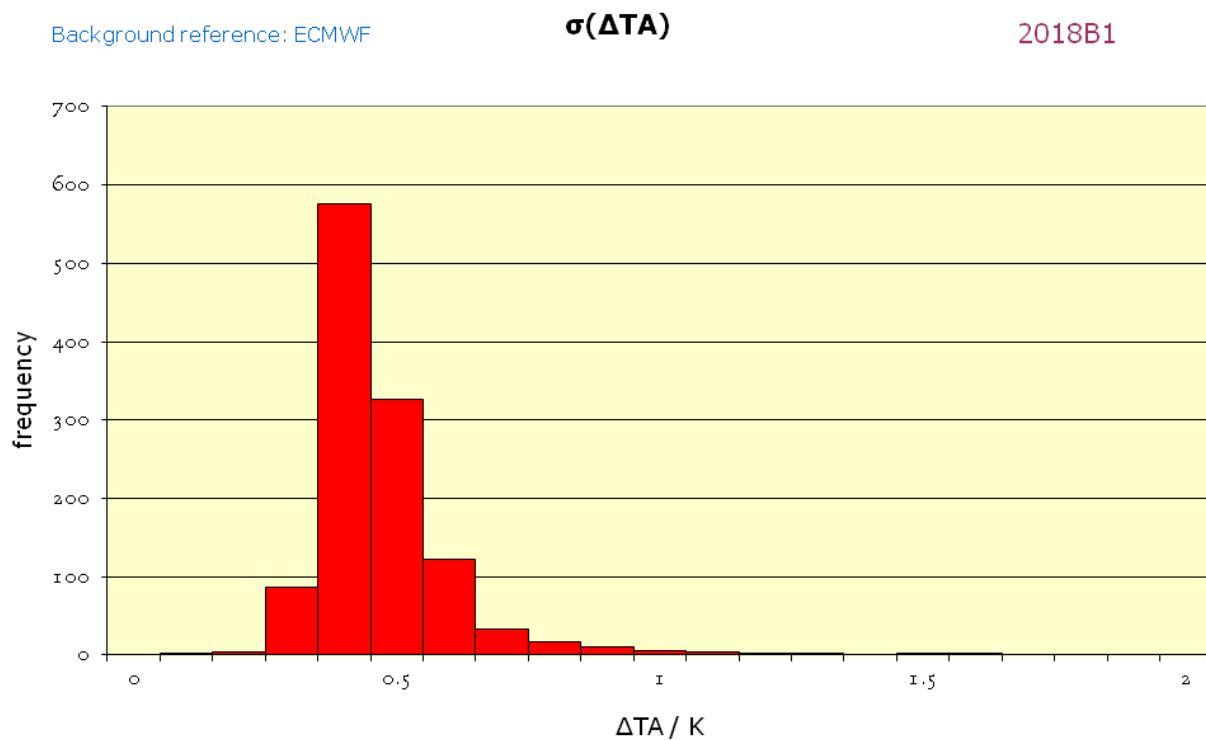
Variables: air temperature

O-B temperature difference distribution
QEvC 2018B1





Variables: air temperature





Variables: air temperature

IP=6 DES

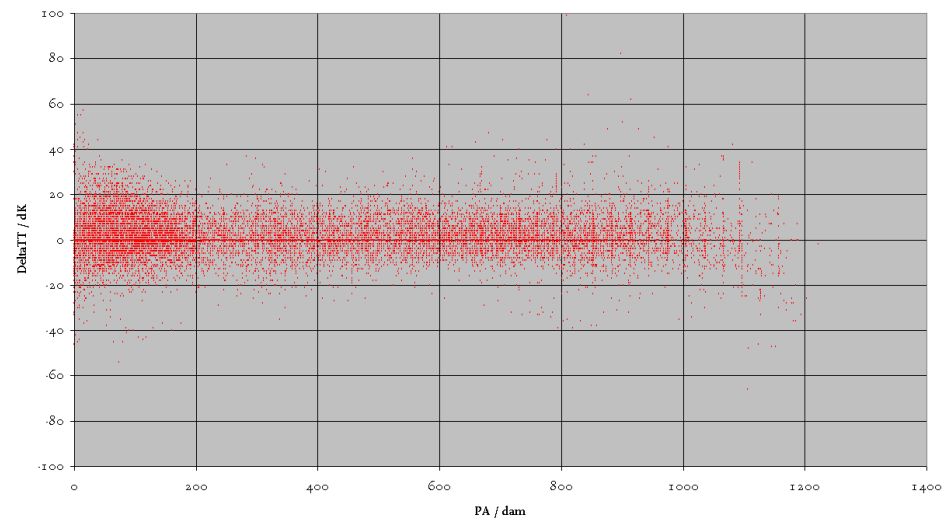
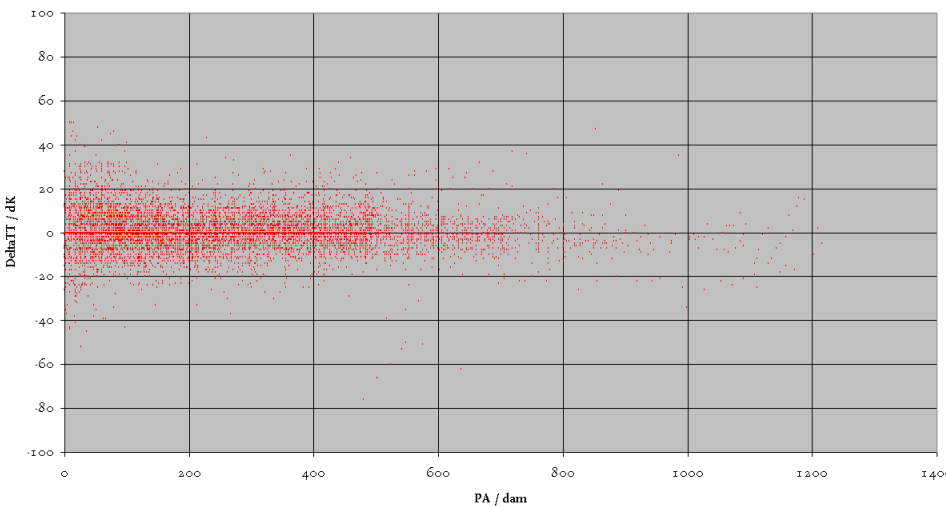
IP=5 ASC

DeltaTT(PA)

2009-08-03

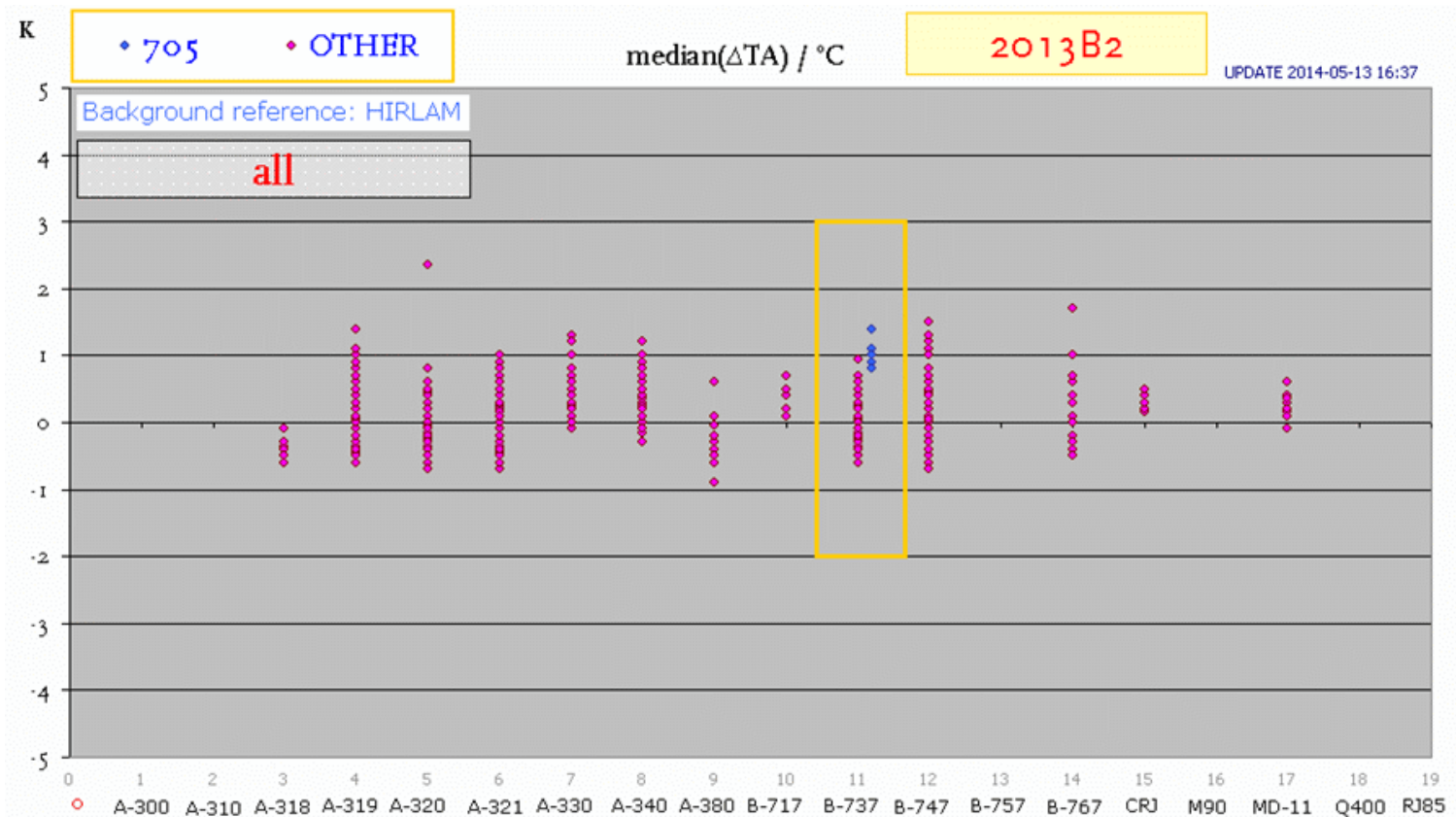
DeltaTT(PA)

2009-08-03



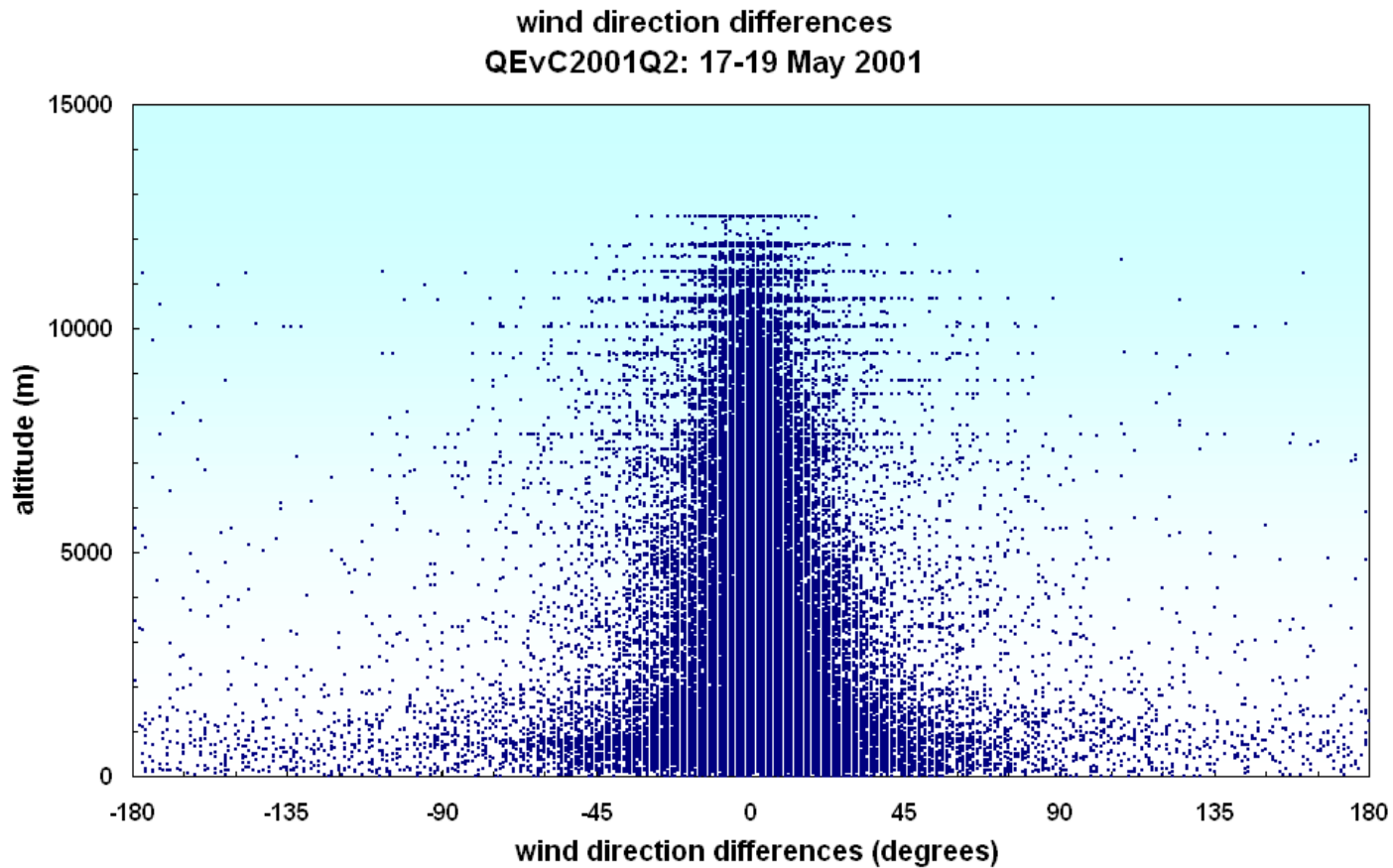


Variables: air temperature





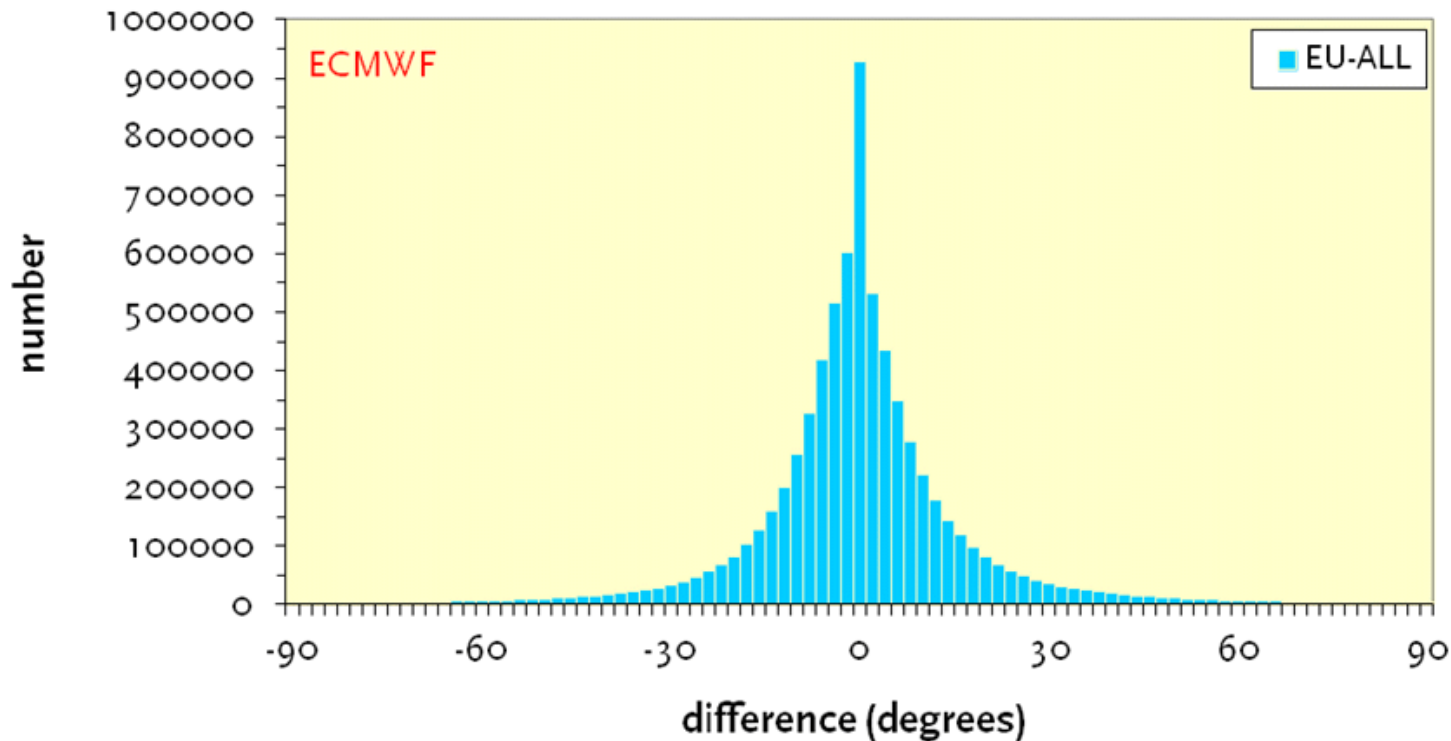
Variables: wind direction



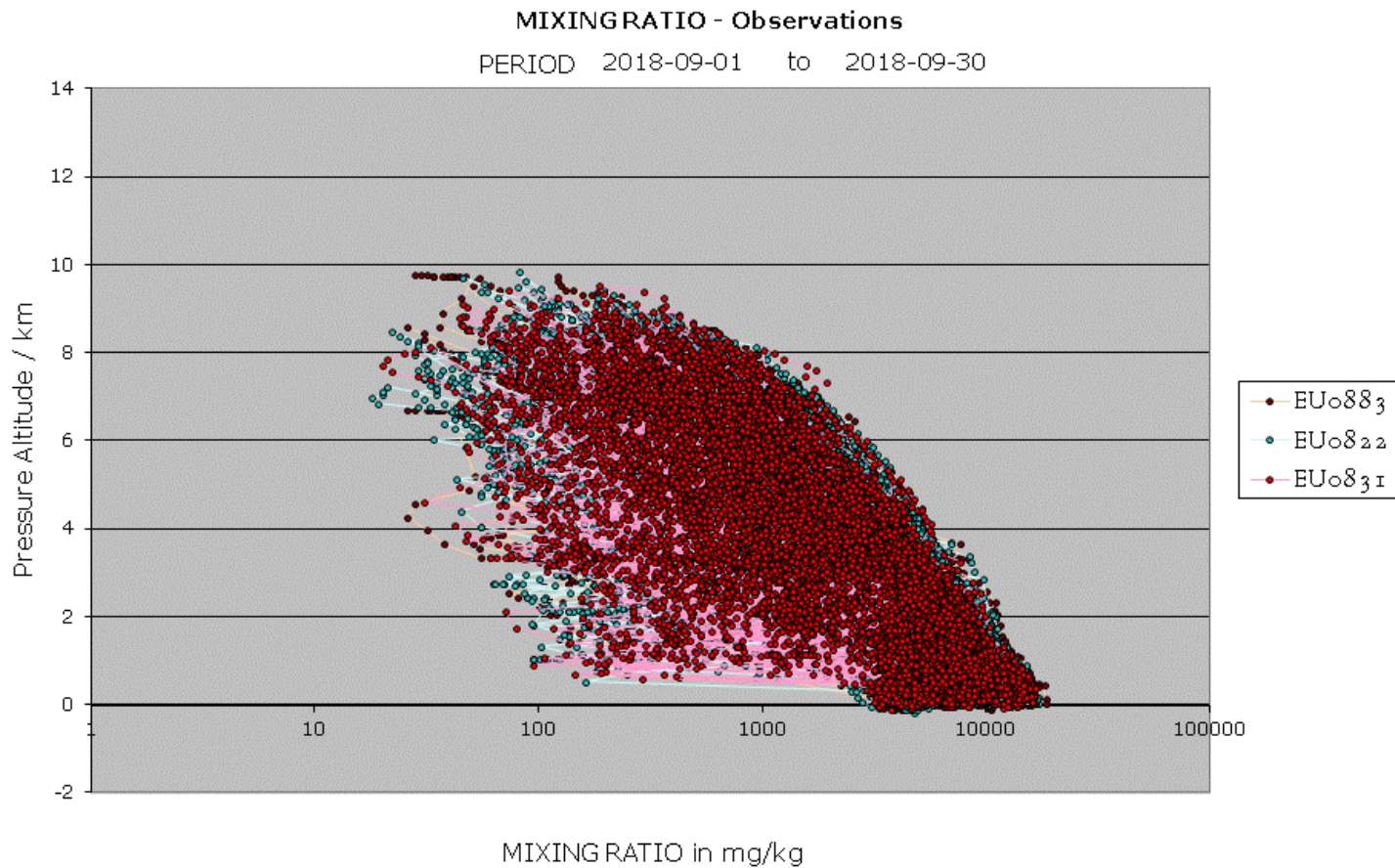


Variables: wind direction

frequency distribution | wind direction differences
2018B1



Variables: humidity

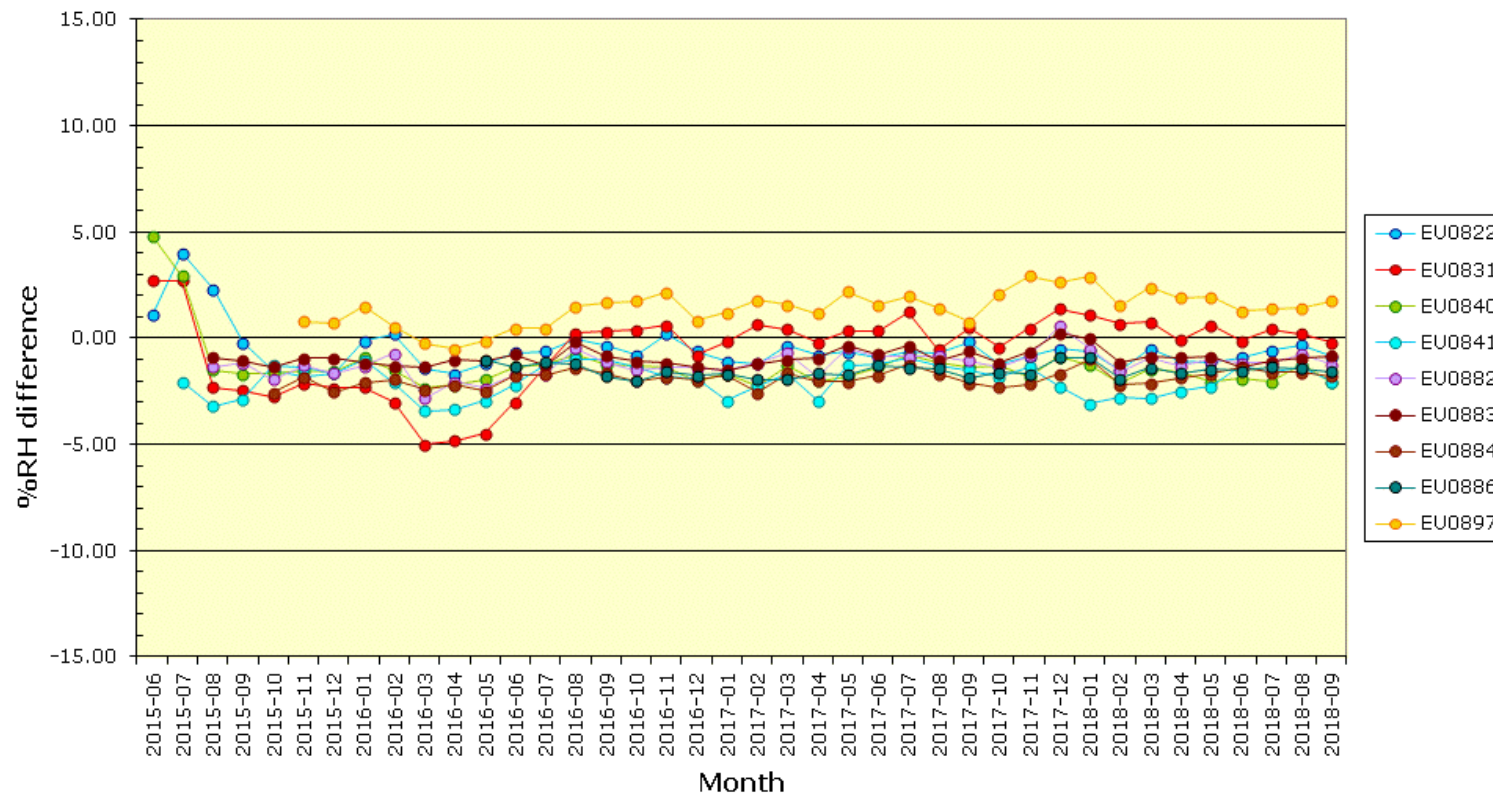




Variables: humidity

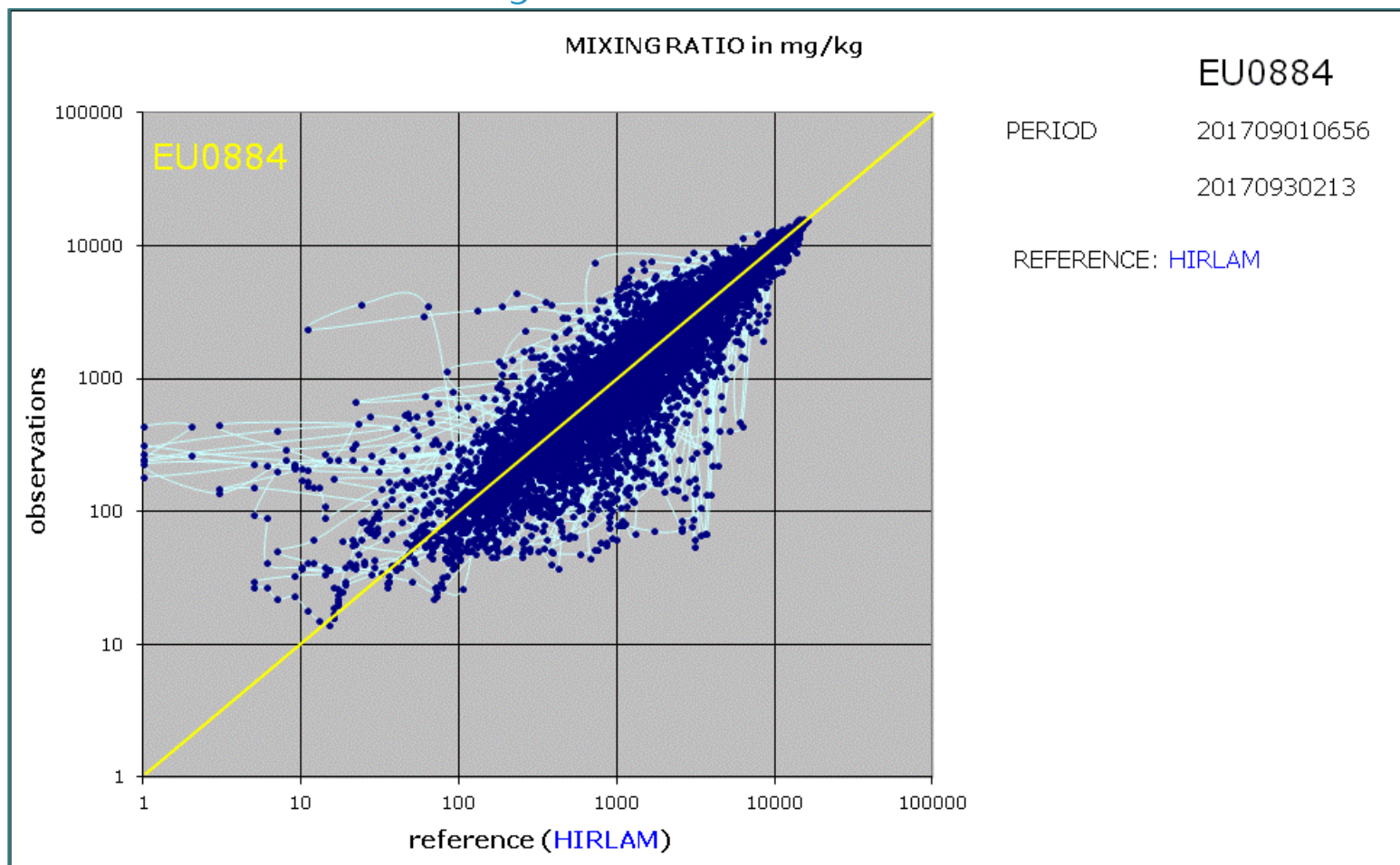
Trend in %RH differences

E-AMDAR
(reference: ECMWF)





Variables: humidity





- Quality evaluation of AMDAR using NWP as background reference helps significantly to ***improve the observations***
- Quality evaluation practices are suitable for ***real time*** quality control up-to ***long term trend*** analyses.
- Data quality analyses and research require a talented approach, but results in ***improved NWP***
- Together with humidity, turbulence and icing these aircraft based observations provides the major upper-air datasets, to be used for ***climate research***



?

