



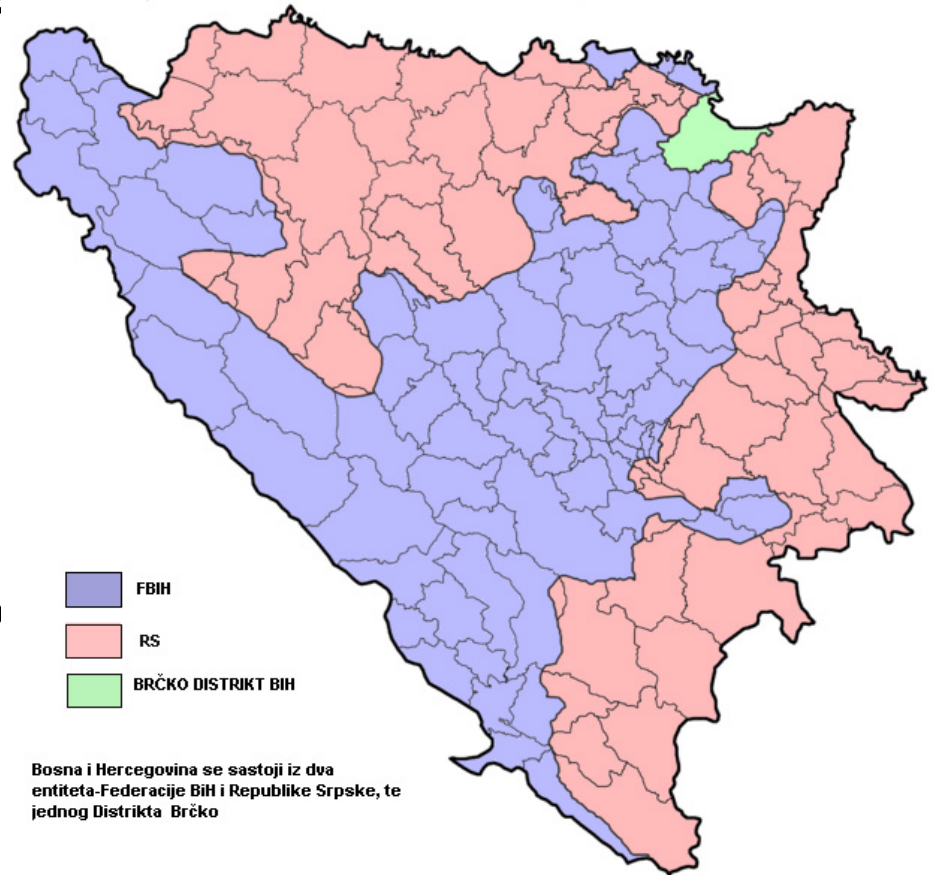
Bosnia and Herzegovina

14-15.10.2015.

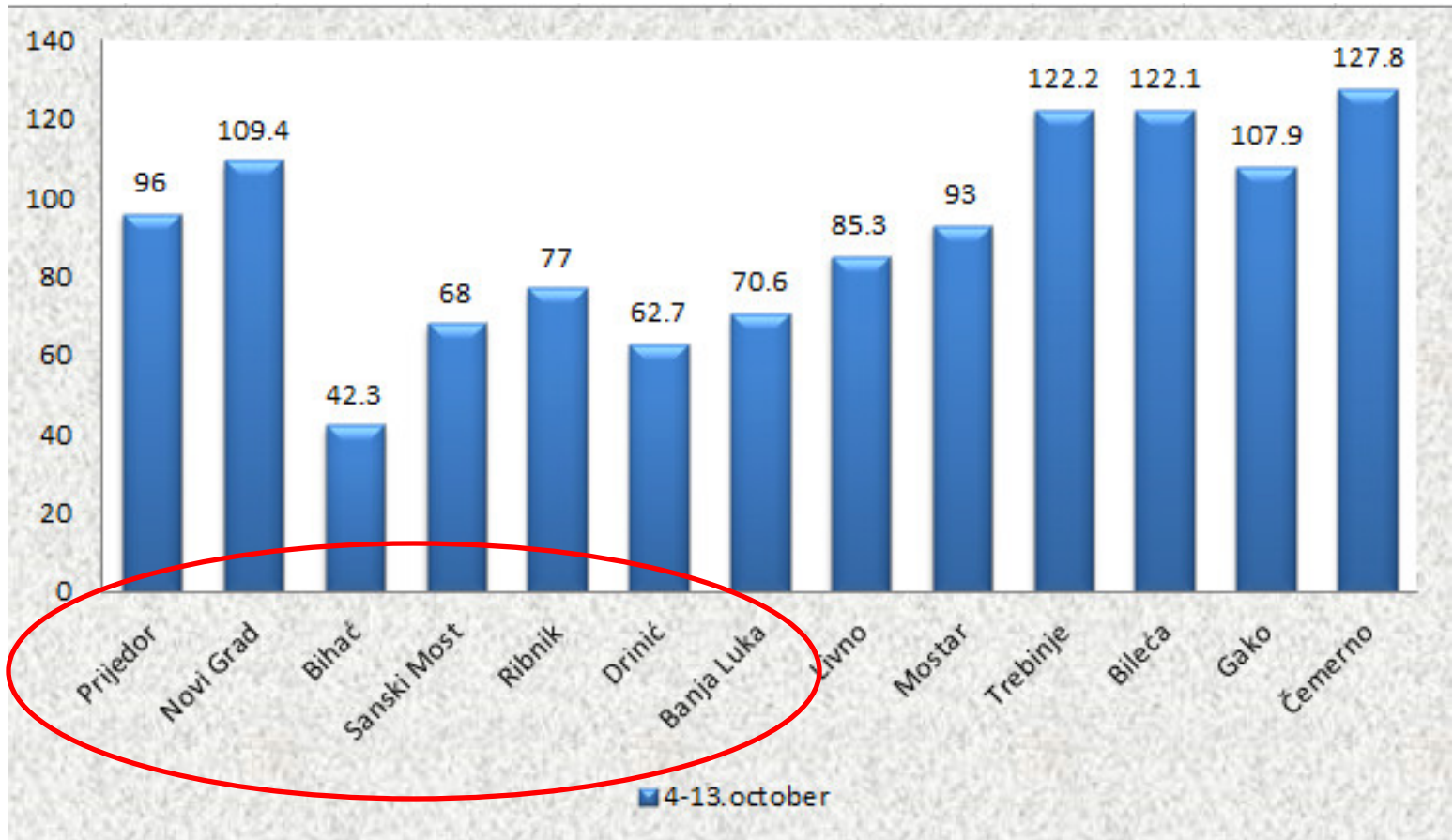
Federal Hydrometeorological Institut

Republic Hydrometeorological Service RS

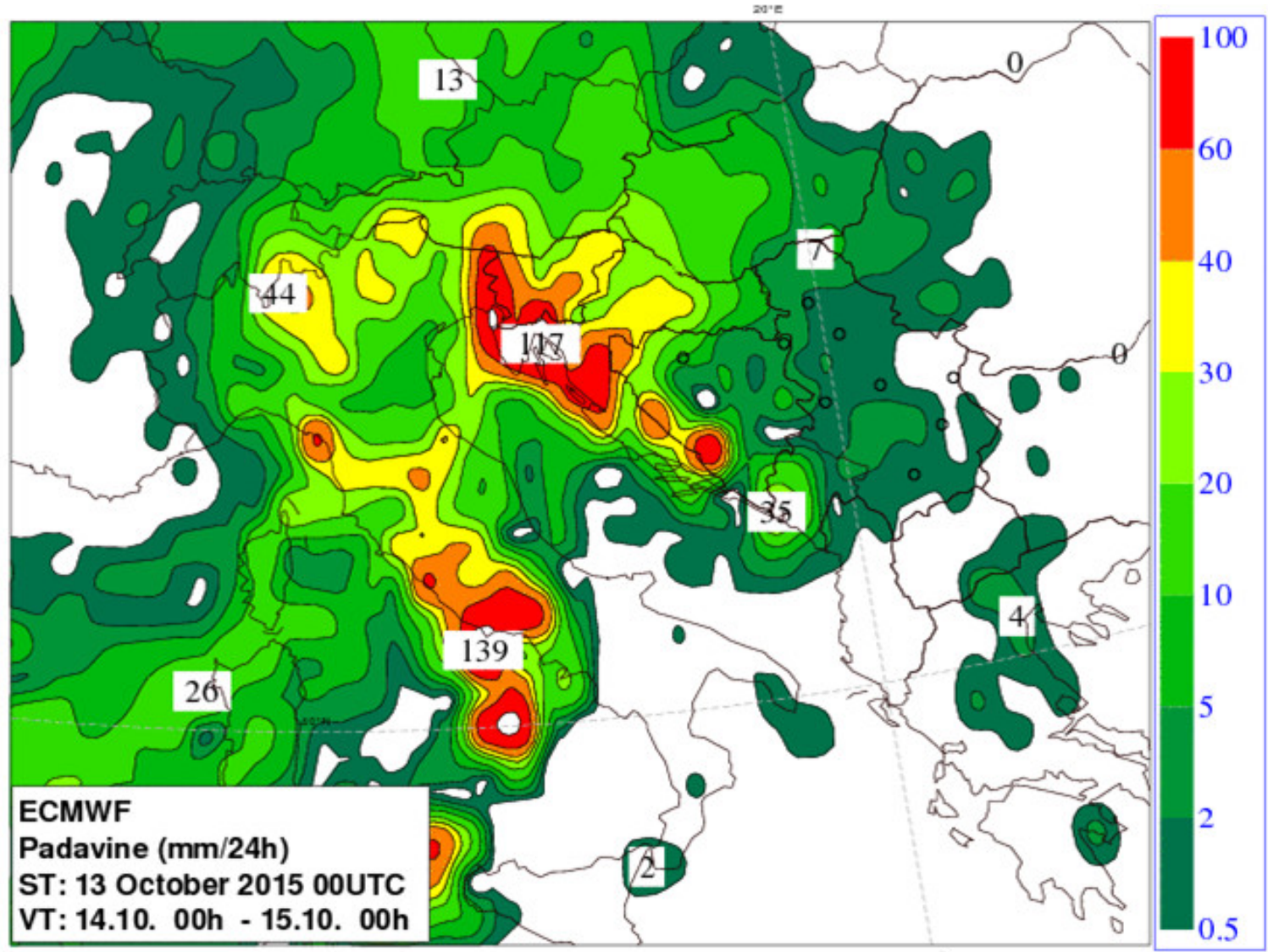
- In B&H there are two NHMS and each one have the same responsibilities, only for a different part of the country

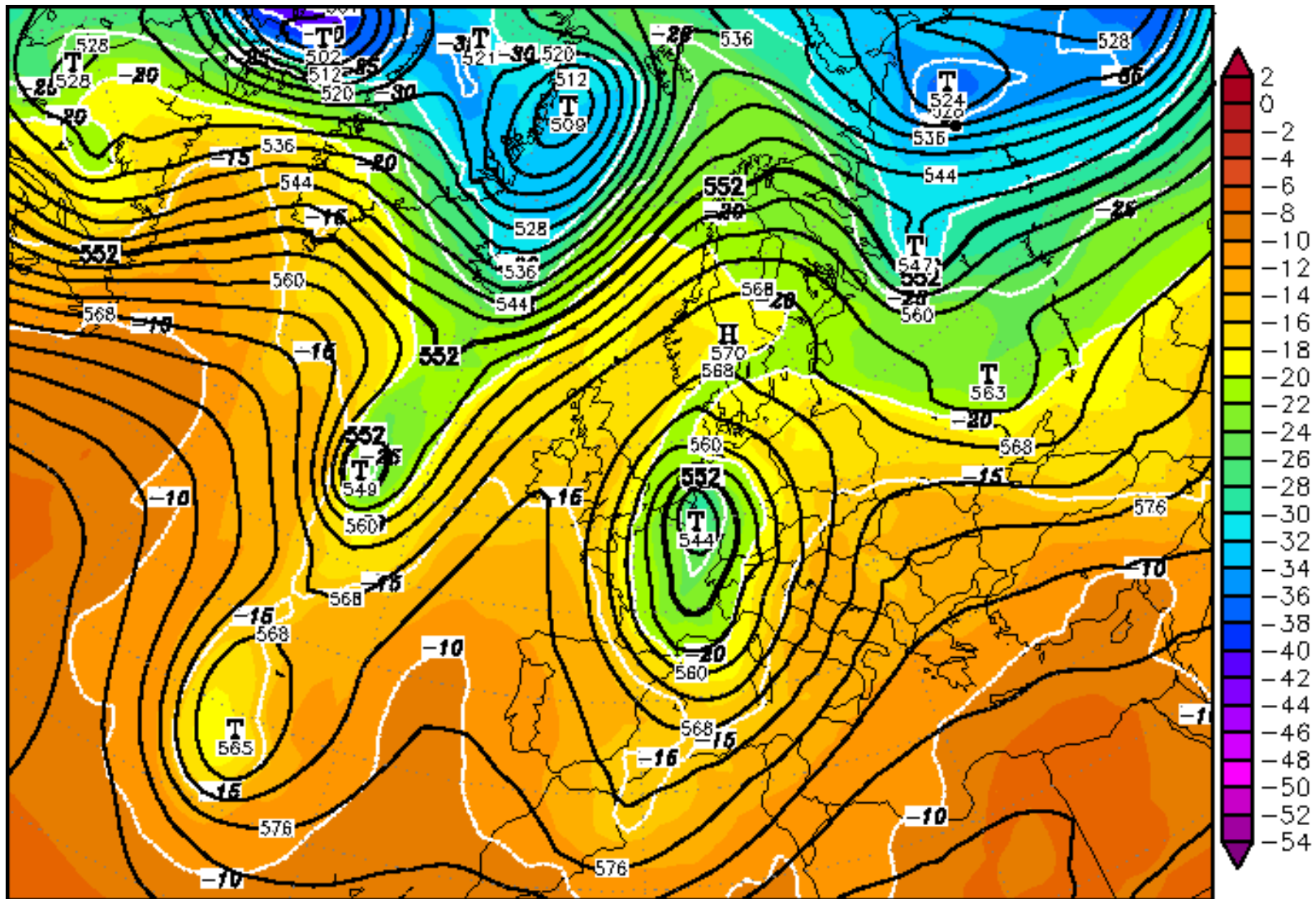


Precipitation 4-13.october



Forecast 13. october



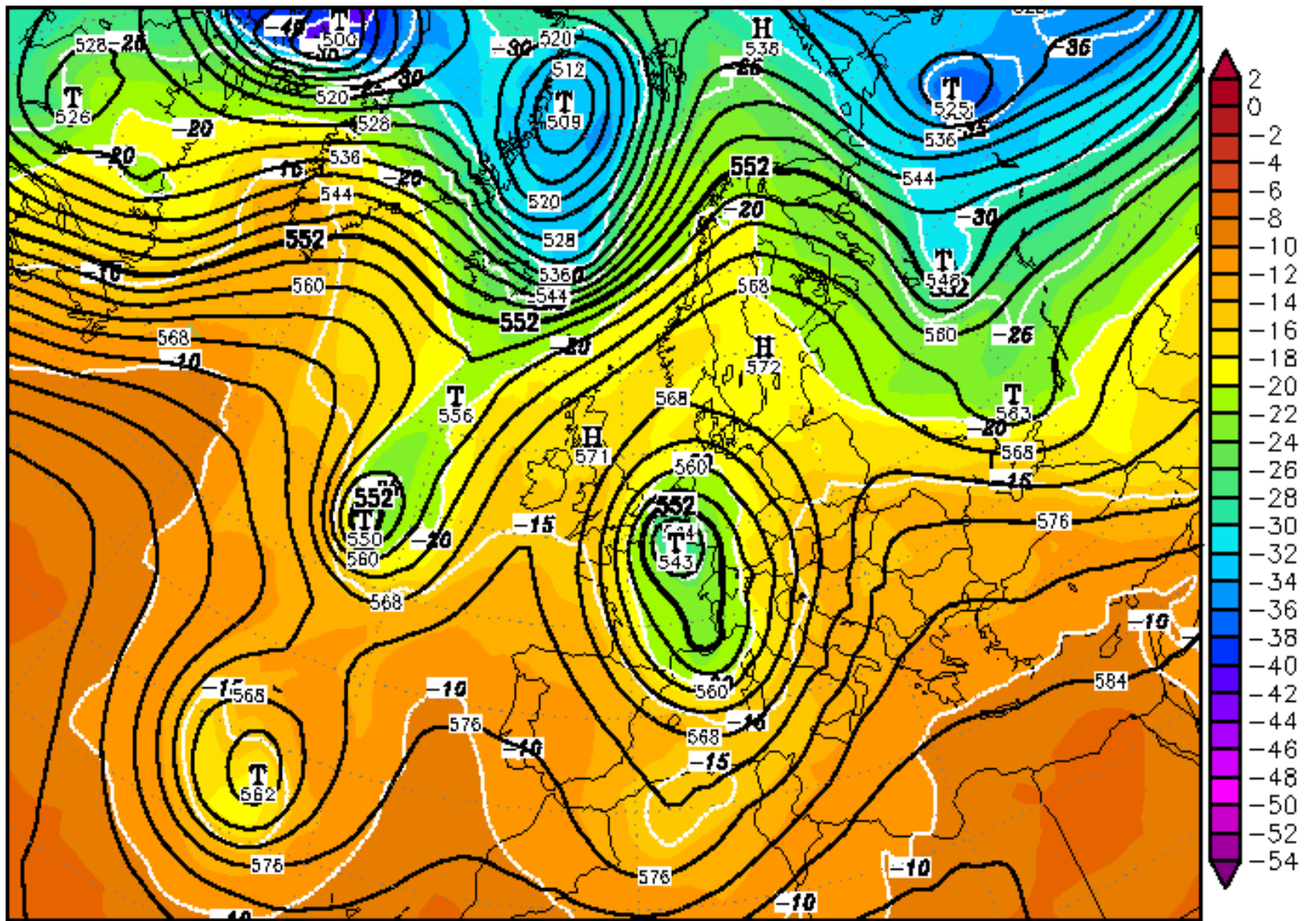


500 hPa Geopotential [gpdam], Temperatur [Grad C]

Mittwoch, 14-10-2015 18 UTC

(GFS) (Analyse)

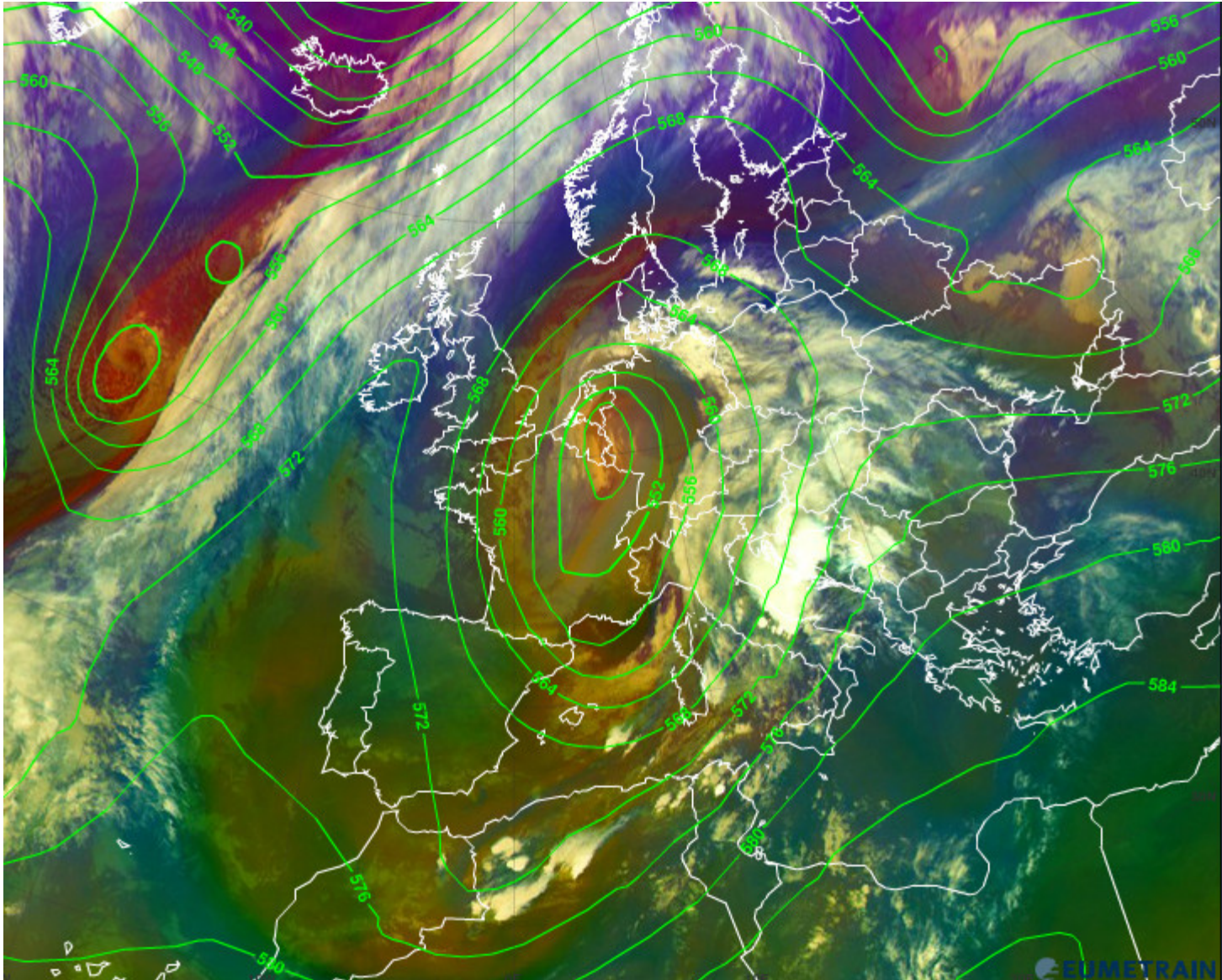
© www.wetter3.de

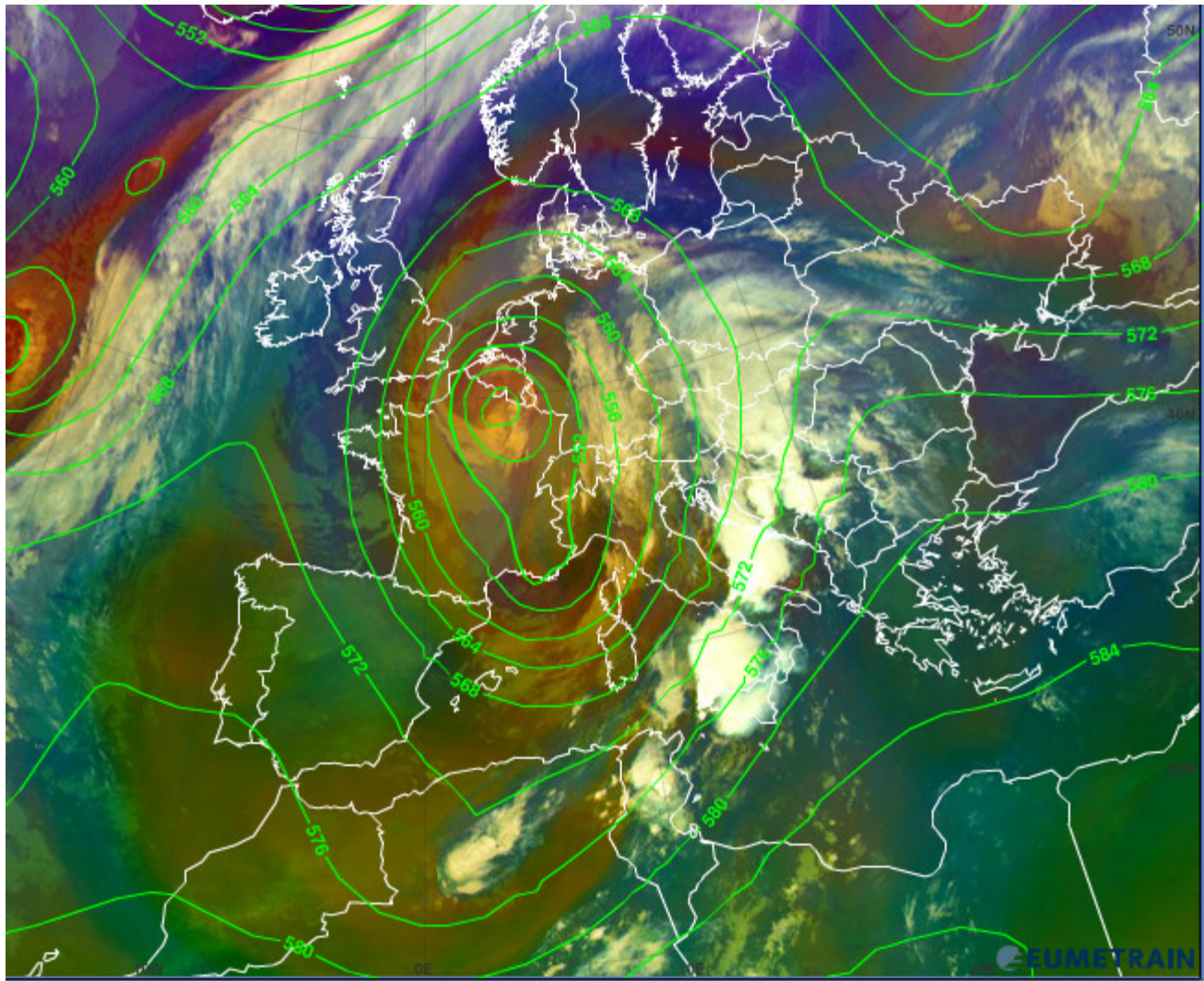


500 hPa Geopotential [gpdam], Temperatur [Grad C]

Donnerstag, 15-10-2015 00 UTC (GFS) (Analyse)

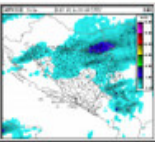








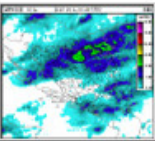
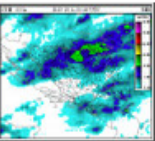

















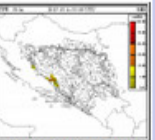




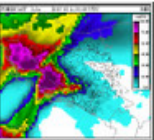

© www.wetter3.de





14.10. 06 UTC

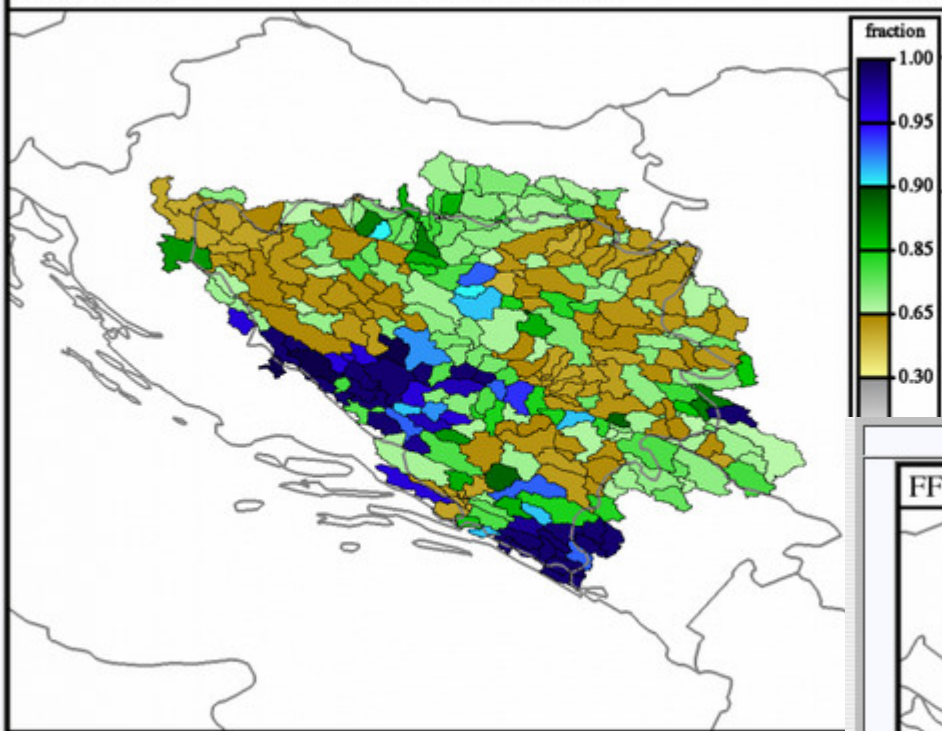
Current Date: 2016-05-10 12:39 UTC Nav Date: 2015-10-14 06:00 UTC
 Year: 2015 Month: 10 Day: 14 Hour: 06 REGION: Bosnia & Herzegovina Submit
 -1 Month -1 Day -6 Hours -1 Hour +1 Hour +6 Hours +1 Day +1 Month
 Prev 6-hr Interval (00 UTC) Reset to Current Next 6-hr Interval (12 UTC)

DT	MWGHE Precipitation	GHE Precipitation	Gauge MAP	Merged MAP	ASM	FFG	IFFT	PFFT	ALADIN Forecast	FMAP	FFFT
01-hr	 2015-10-14 06:00 UTC Text: view	 2015-10-14 06:00 UTC Text: view		 2015-10-14 06:00 UTC Text: view		 2015-10-14 06:00 UTC Text: view	 2015-10-14 01:00 UTC Text: view	 2015-10-14 06:00 UTC Text: view	 2015-10-14 06:00 UTC	 2015-10-14 06:00 UTC Text: view	 2015-10-14 06:00 UTC Text: view
03-hr	 2015-10-14 06:00 UTC Text: view	 2015-10-14 06:00 UTC Text: view		 2015-10-14 06:00 UTC Text: view		 2015-10-14 06:00 UTC Text: view	 2015-10-14 03:00 UTC Text: view	 2015-10-14 06:00 UTC Text: view	 2015-10-14 06:00 UTC	 2015-10-14 06:00 UTC Text: view	 2015-10-14 06:00 UTC Text: view
06-hr	 2015-10-14 06:00 UTC Text: view	 2015-10-14 06:00 UTC Text: view	 2015-10-14 06:00 UTC Text: view	 2015-10-14 06:00 UTC Text: view	 2015-10-14 06:00 UTC Text: view	 2015-10-14 06:00 UTC Text: view	 2015-10-14 06:00 UTC Text: view	 2015-10-14 06:00 UTC Text: view	 2015-10-14 06:00 UTC	 2015-10-14 06:00 UTC Text: view	 2015-10-14 06:00 UTC Text: view
24-hr	 2015-10-14 06:00 UTC Text: view	 2015-10-14 06:00 UTC Text: view	 2015-10-14 06:00 UTC Text: view	 2015-10-14 06:00 UTC Text: view					 2015-10-14 06:00 UTC	 2015-10-14 06:00 UTC Text: view	

ASM - 06 hr

2015-10-14 06:00 UTC

BIH



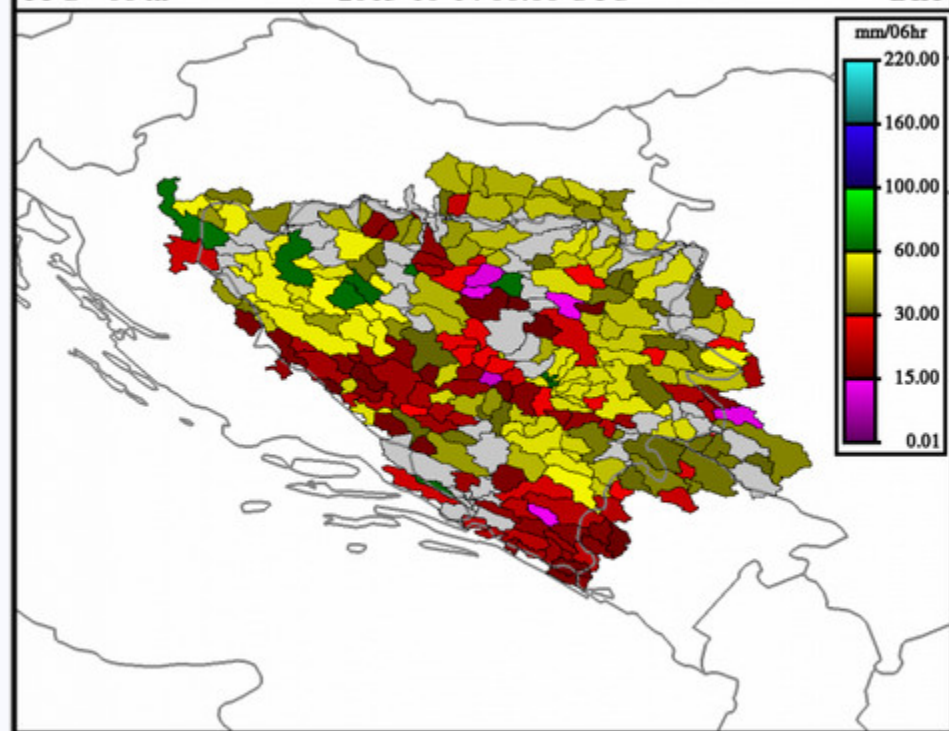
This image has been scaled to a maximum aspect of 640x480 to better fit your window.
Click an option below to view the full-size image.

View Full-Sized Image: [With Navigation](#) | [Image Only](#) (in new window)

FFG - 06 hr

2015-10-14 06:00 UTC

BIH



This image has been scaled to a maximum aspect of 640x480 to better fit your window.
Click an option below to view the full-size image.

View Full-Sized Image: [With Navigation](#) | [Image Only](#) (in new window)

SEEFFG - Southeast Europe Flash Flood Guidance System

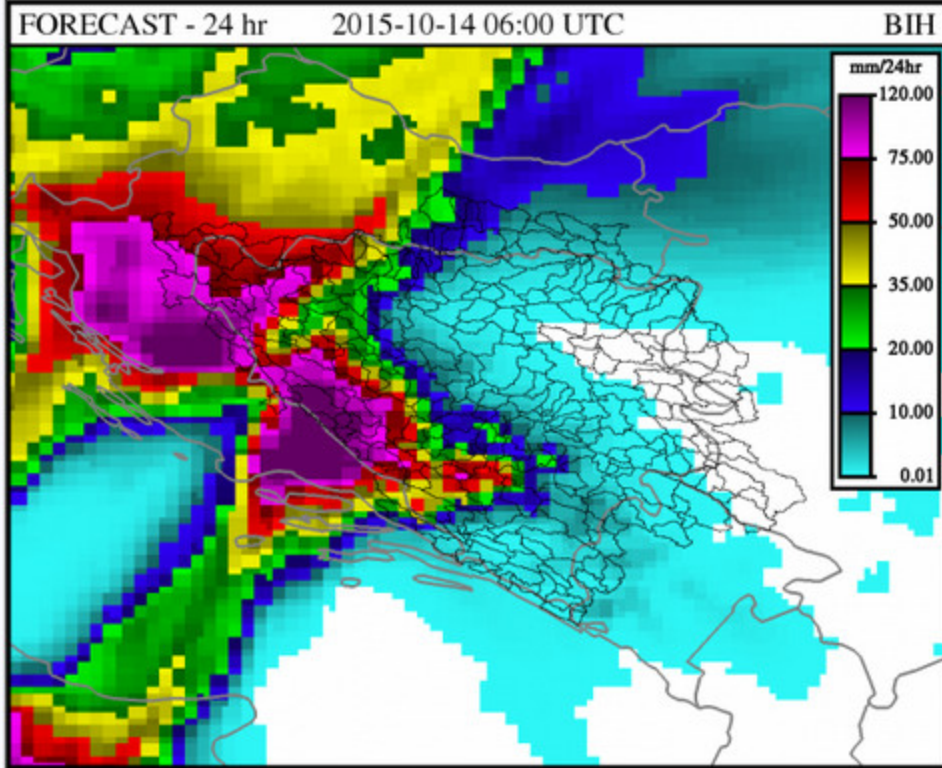
Current Date: 2016-05-10 12:41 UTC

Nav Date: 2015-10-14 06:00 UTC

REGION: Bosnia & Herzegovina PRODUCT: ALADIN Forecast DT: 24-hr

Year: 2015 Month: 10 Day: 14 Hour: 06

Composite Product: [text](#), [CSV](#), [CSVt](#)



This image has been scaled to a maximum aspect of 640x480 to better fit your window.

[Click an option below to view the full-size image.](#)

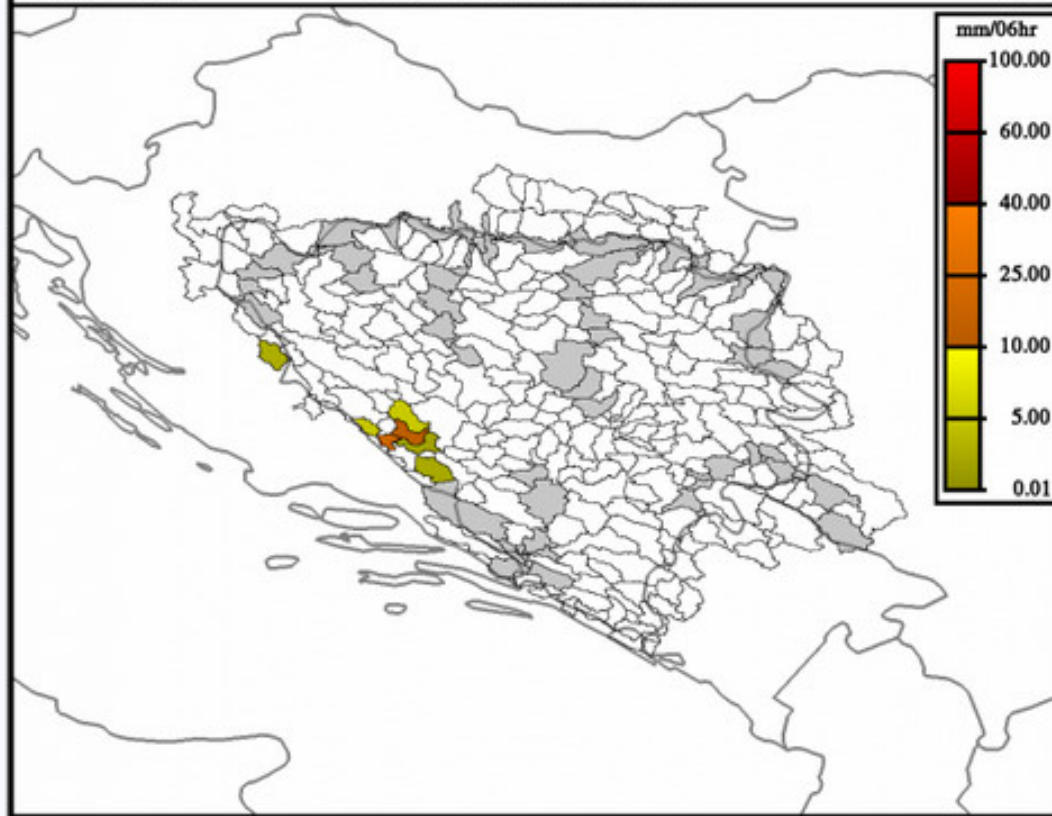
Single Product Text File: [text](#)

Composite Product: [text](#), [CSV](#), [CSVT](#)

FFFT - 06 hr

2015-10-14 06:00 UTC

BIH



This image has been scaled to a maximum aspect of 640x480 to better fit your window.
Click an option below to view the full-size image.

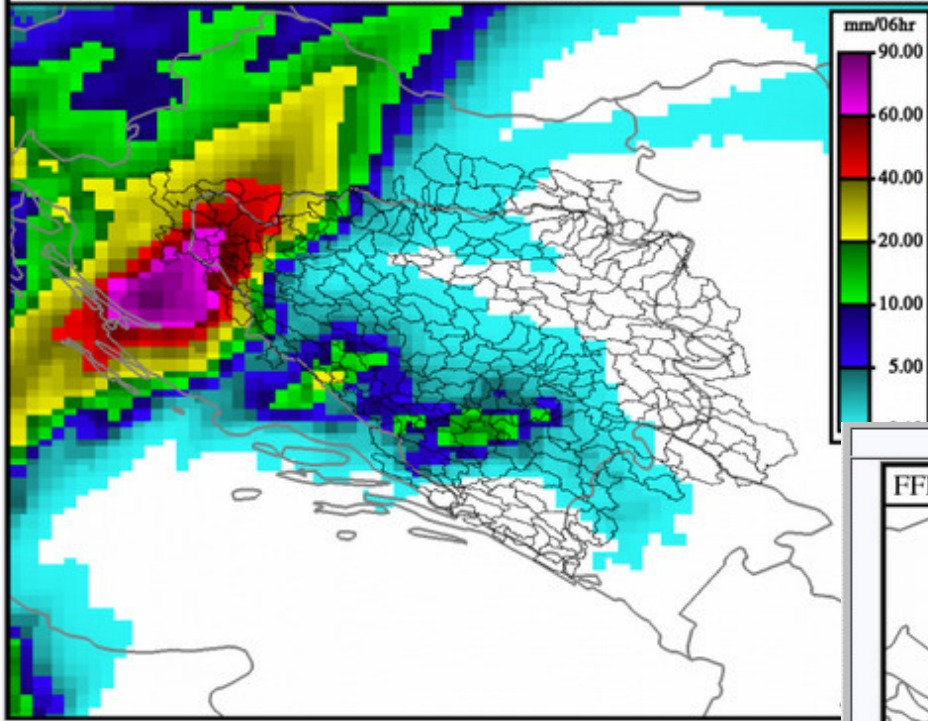
View Full-Sized Image: [With Navigation](#) | [Image Only](#) (in new window)

Composite Product: [text](#), [CSV](#), [CSVT](#)

FORECAST - 06 hr

2015-10-14 12:00 UTC

BIH



14.10. 12 UTC

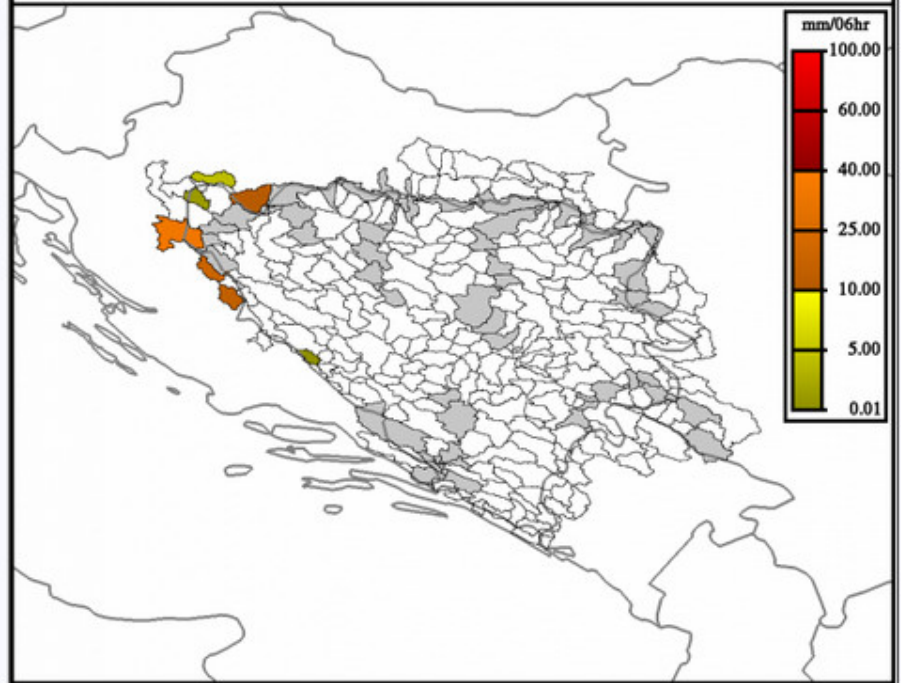
Single Product Text File: [text](#)

Composite Product: [text](#), [CSV](#), [CSVT](#)

FFFT - 06 hr

2015-10-14 12:00 UTC

BIH



This image has been scaled to a maximum aspect of 640x480 to better fit your window.

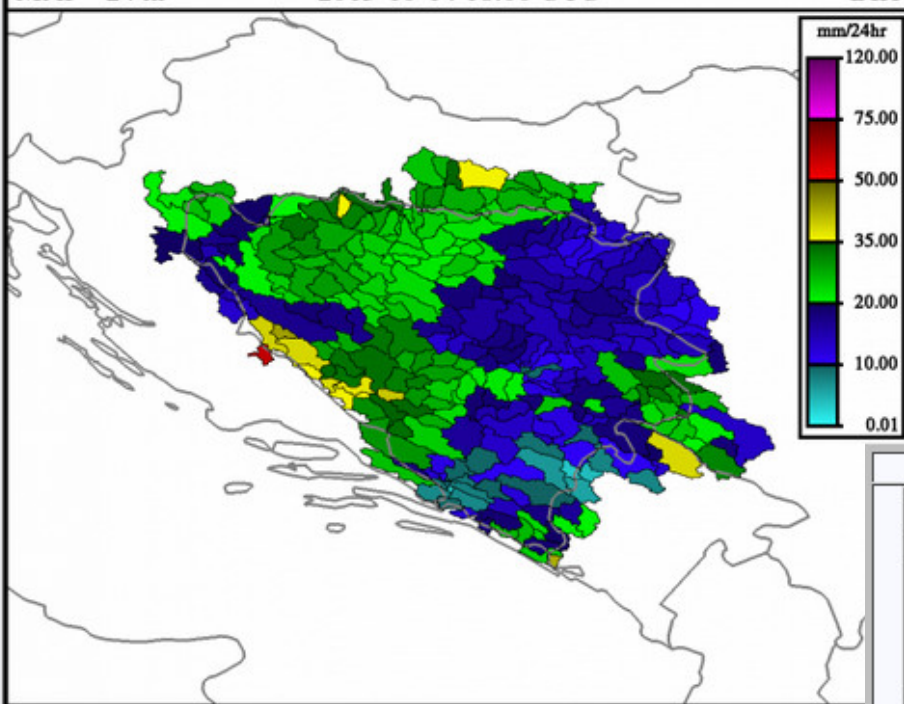
Click an option below to view the full-size image.

View Full-Sized Image: [With Navigation](#) | [Image Only](#) (in new window)

MAP - 24 hr

2015-10-14 18:00 UTC

BIH



This image has been scaled to a maximum aspect of 640x480 to better fit your window.
Click an option below to view the full-size image.

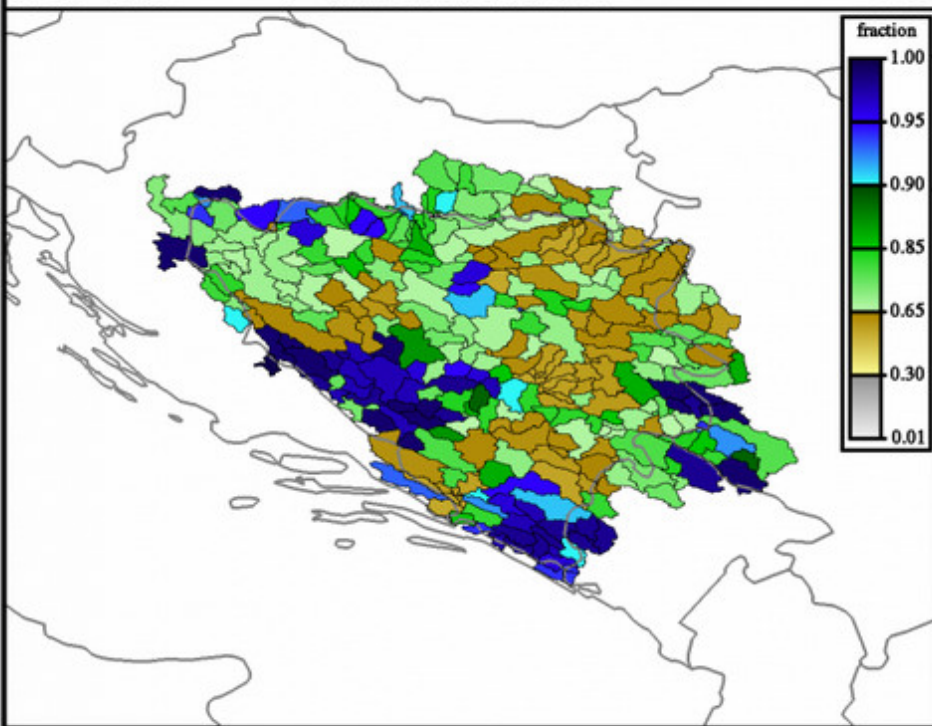
View Full-Sized Image: [With Navigation](#) | [Image Only](#) (in new window)

14.10. 18 UTC

ASM - 06 hr

2015-10-14 18:00 UTC

BIH



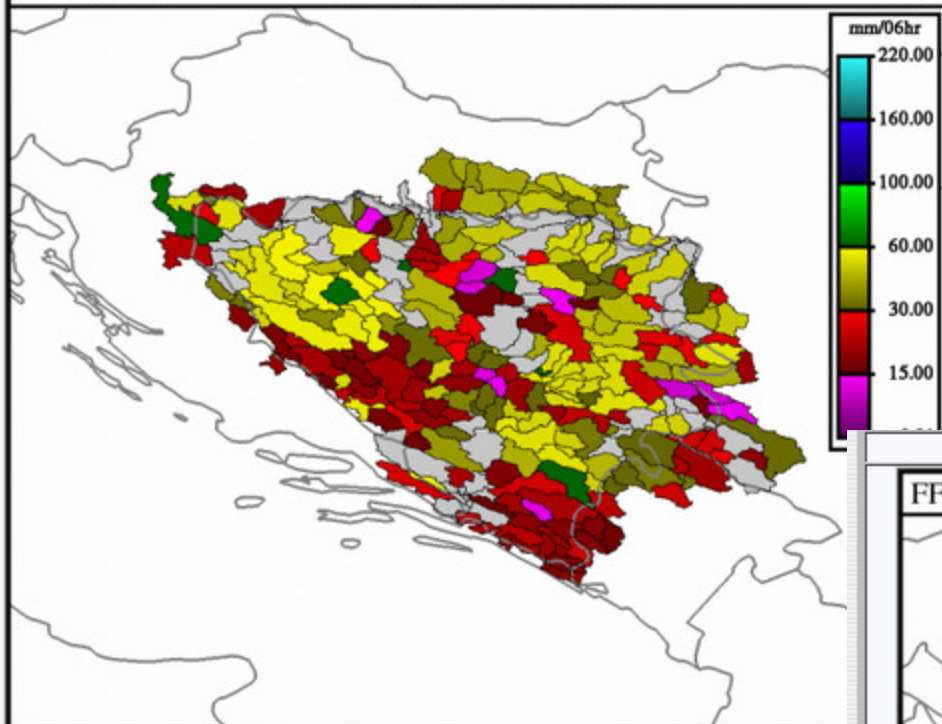
This image has been scaled to a maximum aspect of 640x480 to better fit your window.
Click an option below to view the full-size image.

View Full-Sized Image: [With Navigation](#) | [Image Only](#) (in new window)

FFG - 06 hr

2015-10-14 18:00 UTC

BIH



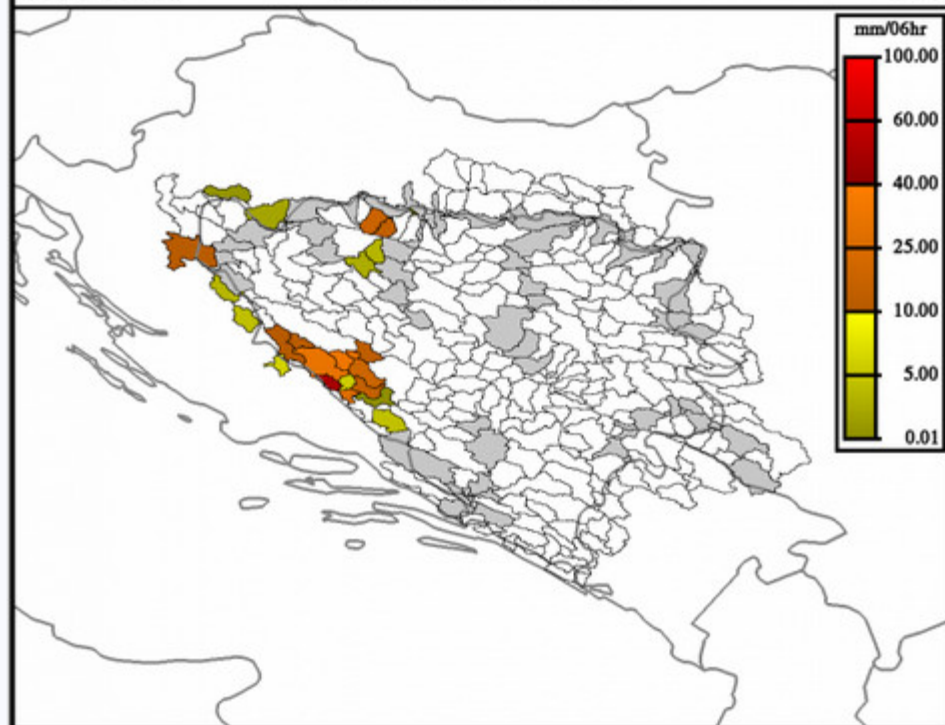
This image has been scaled to a maximum aspect of 640x480 to better fit your window.
Click an option below to view the full-size image.

View Full-Sized Image: [With Navigation](#) | [Image Only](#) (in new window)

FFFT - 06 hr

2015-10-14 18:00 UTC

BIH

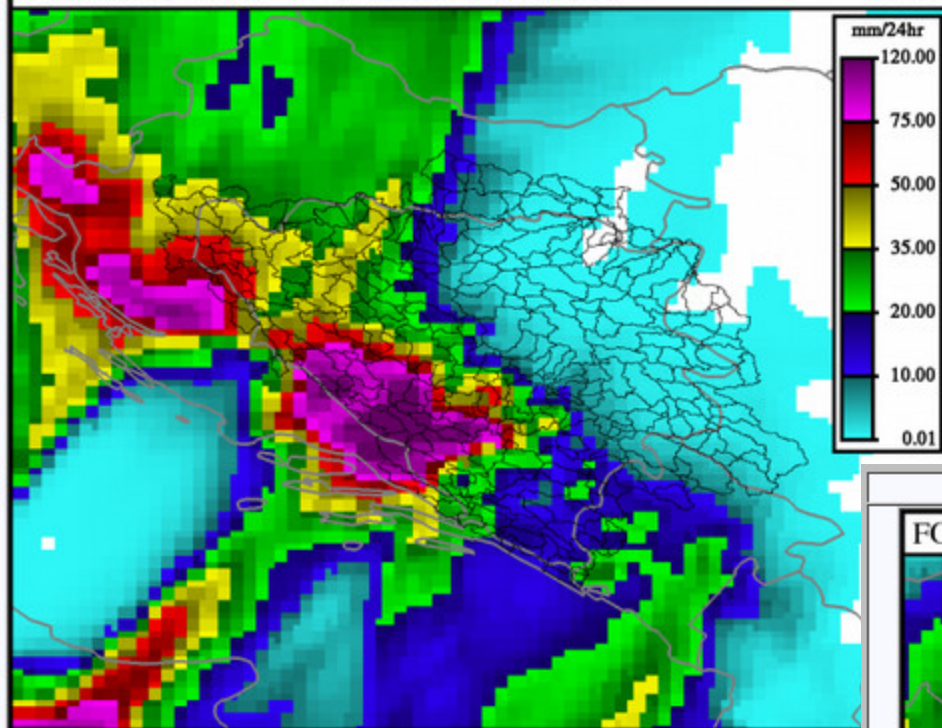


This image has been scaled to a maximum aspect of 640x480 to better fit your window.
Click an option below to view the full-size image.

View Full-Sized Image: [With Navigation](#) | [Image Only](#) (in new window)

FORECAST - 24 hr 2015-10-14 18:00 UTC

BIH



This image has been scaled to a maximum aspect of 640x480 to better fit your window.
Click an option below to view the full-size image.

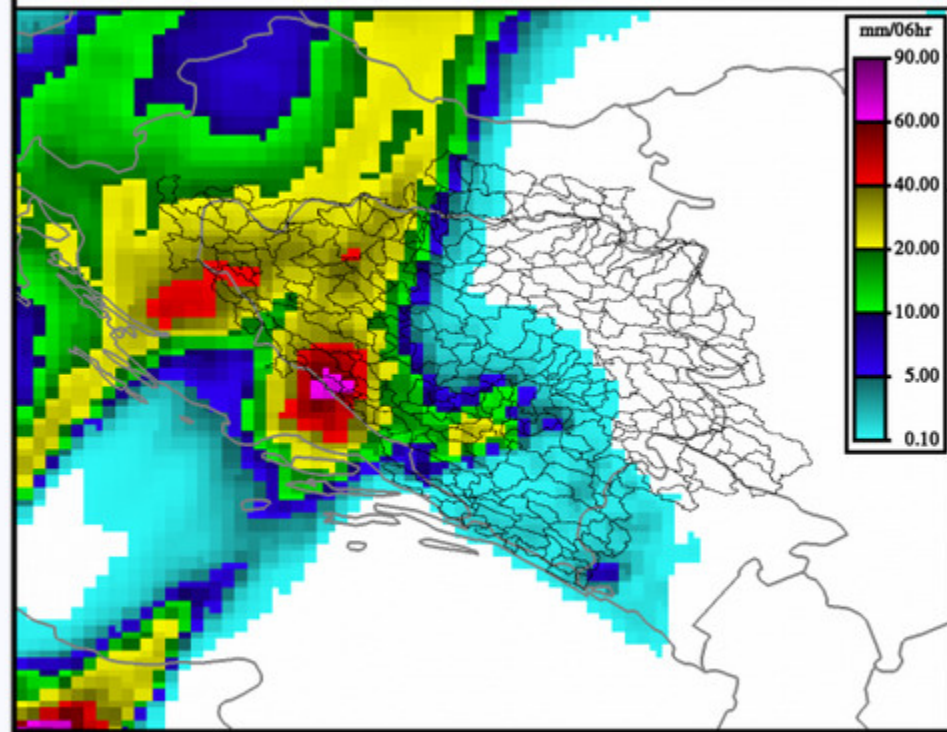
View Full-Sized Image: [With Navigation](#) | [Image Only](#) (in new window)

Composite Product: [text](#), [CSV](#), [CSV T](#)

FORECAST - 06 hr

2015-10-14 18:00 UTC

BIH



This image has been scaled to a maximum aspect of 640x480 to better fit your window.
Click an option below to view the full-size image.

View Full-Sized Image: [With Navigation](#) | [Image Only](#) (in new window)

Srijeda 14.10.2015. 20.06

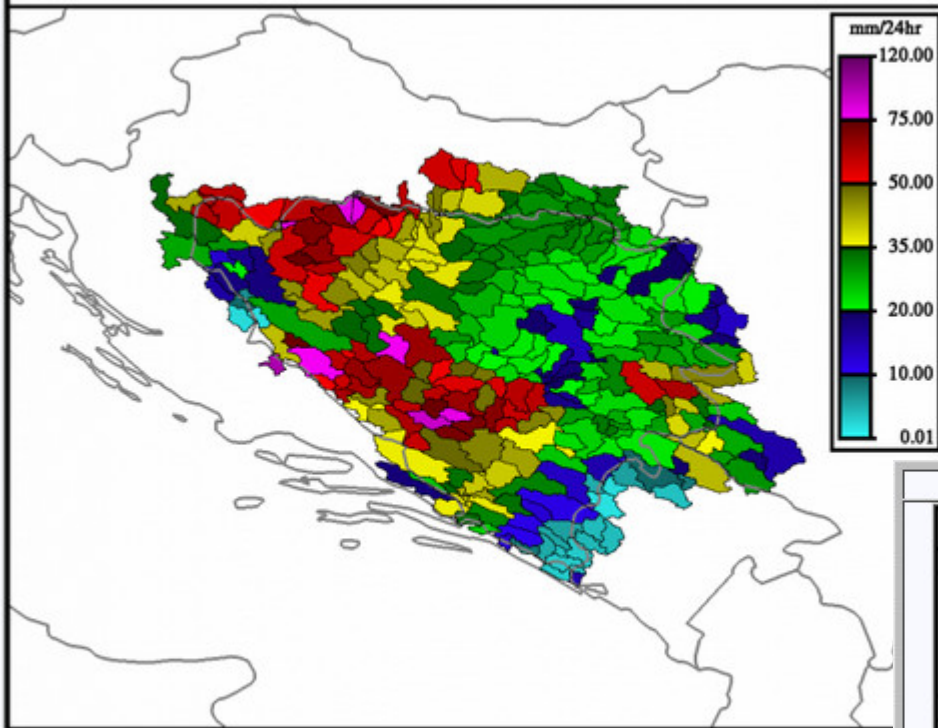
Kiša koja od jutros pljušti u Prijedoru napravila je probleme u nekoliko gradskih naselja. U centru su se začepili šahtovi pa su raskrsnice pod vodom.



MAP - 24 hr

2015-10-15 06:00 UTC

BIH



This image has been scaled to a maximum aspect of 640x480 to better fit your window.
Click an option below to view the full-size image.

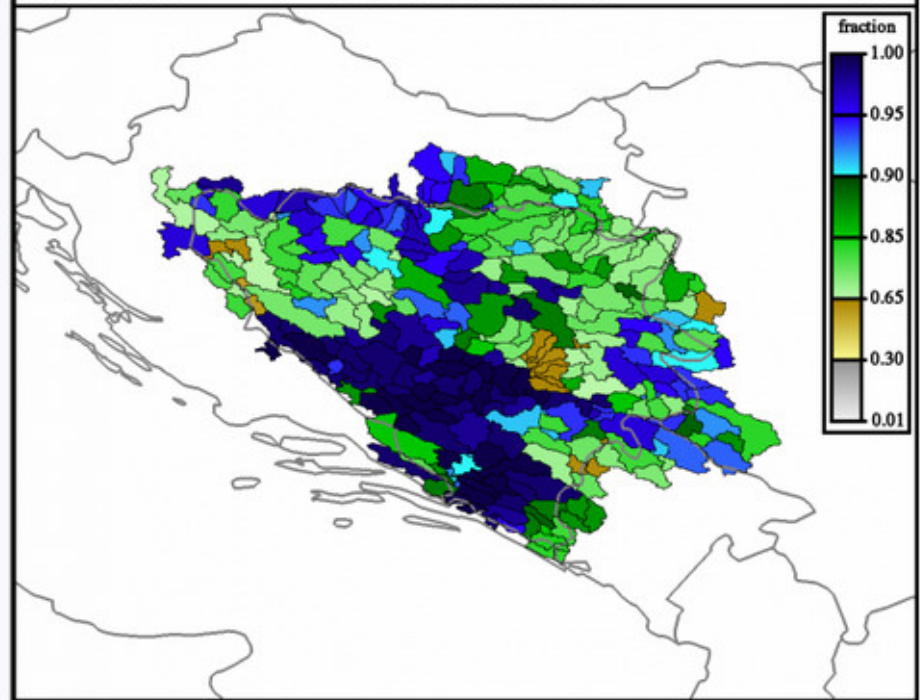
View Full-Sized Image: [With Navigation](#) | [Image Only](#) (in new window)

15.10. 06 UTC

ASM - 06 hr

2015-10-15 06:00 UTC

BIH



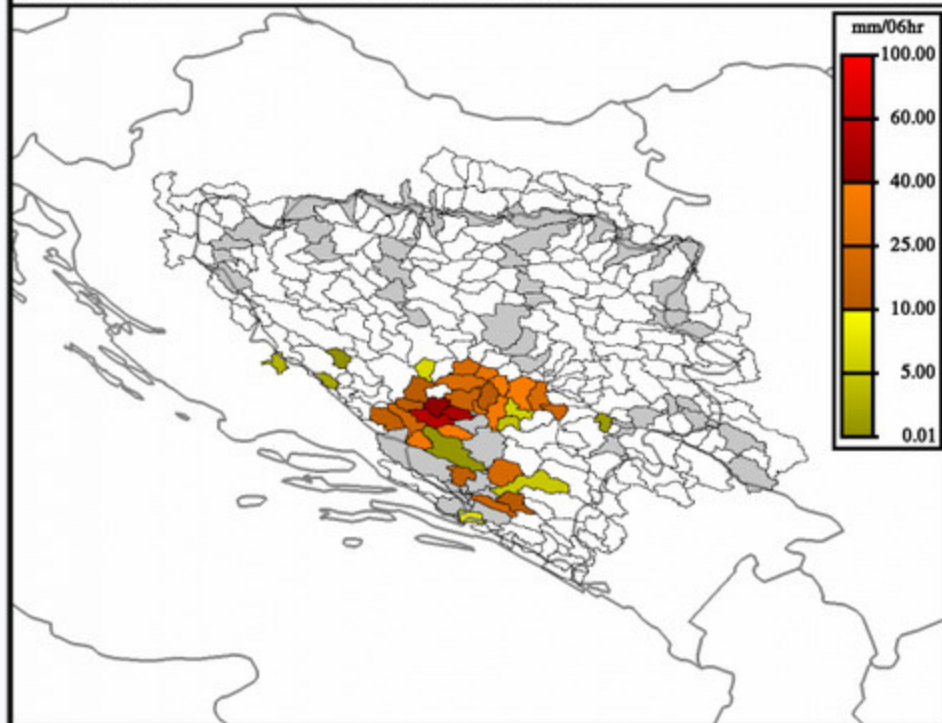
This image has been scaled to a maximum aspect of 640x480 to better fit your window.
Click an option below to view the full-size image.

View Full-Sized Image: [With Navigation](#) | [Image Only](#) (in new window)

IFFT - 06 hr

2015-10-15 06:00 UTC

BIH



This image has been scaled to a maximum aspect of 640x480 to better fit your window.

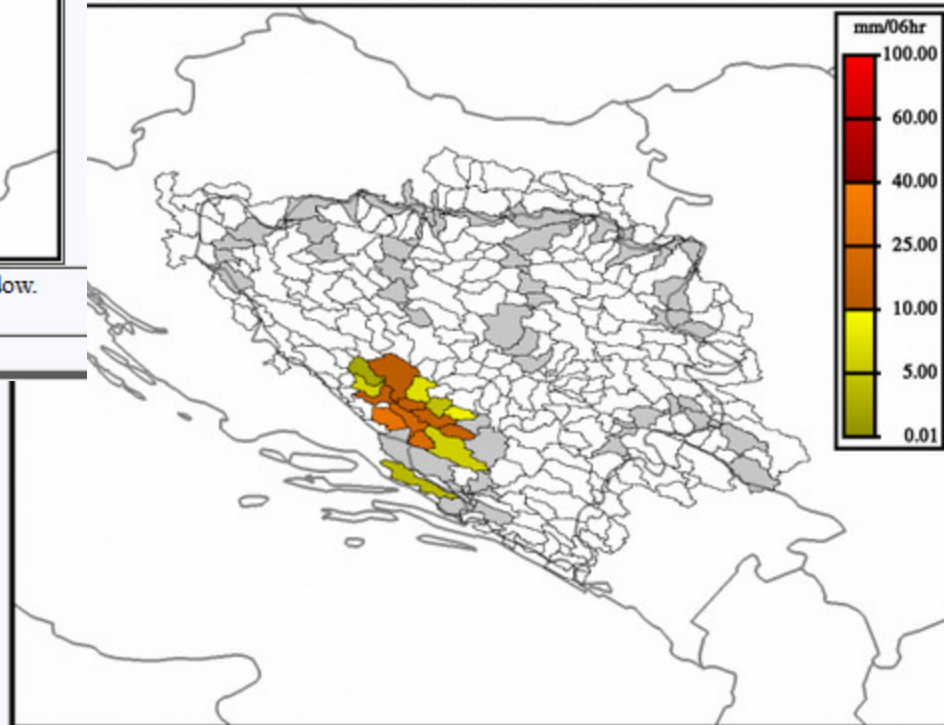
Click an option below to view the full-size image.

View Full-Sized Image: [With Navigation](#) | [Image Only](#) (in new window)

- 06 hr

2015-10-15 06:00 UTC

BIH



This image has been scaled to a maximum aspect of 640x480 to better fit your window.

Click an option below to view the full-size image.

View Full-Sized Image: [With Navigation](#) | [Image Only](#) (in new window)

FOTO I VIDEO / DOK KIŠA I DALJE PADA

Potop u Čitluku: Centar grada pod vodom, vozila blokirana u bujici, počeli odroni

Hronika

15.10.15, 11:43h

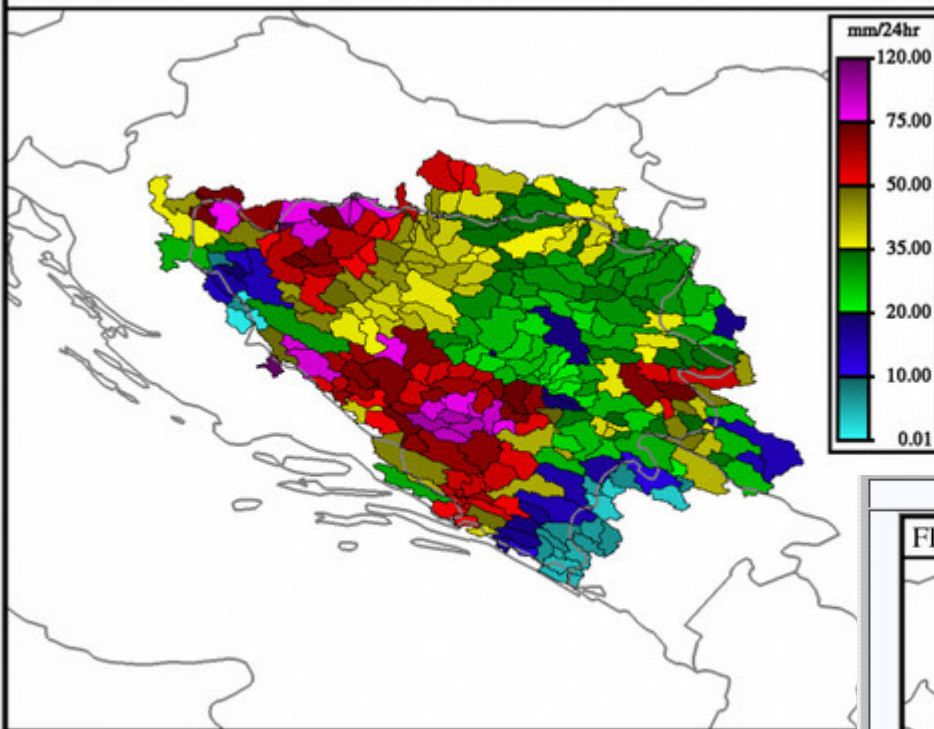




MAP - 24 hr

2015-10-15 12:00 UTC

BIH



This image has been scaled to a maximum aspect of 640x480 to better fit your window.
Click an option below to view the full-size image.

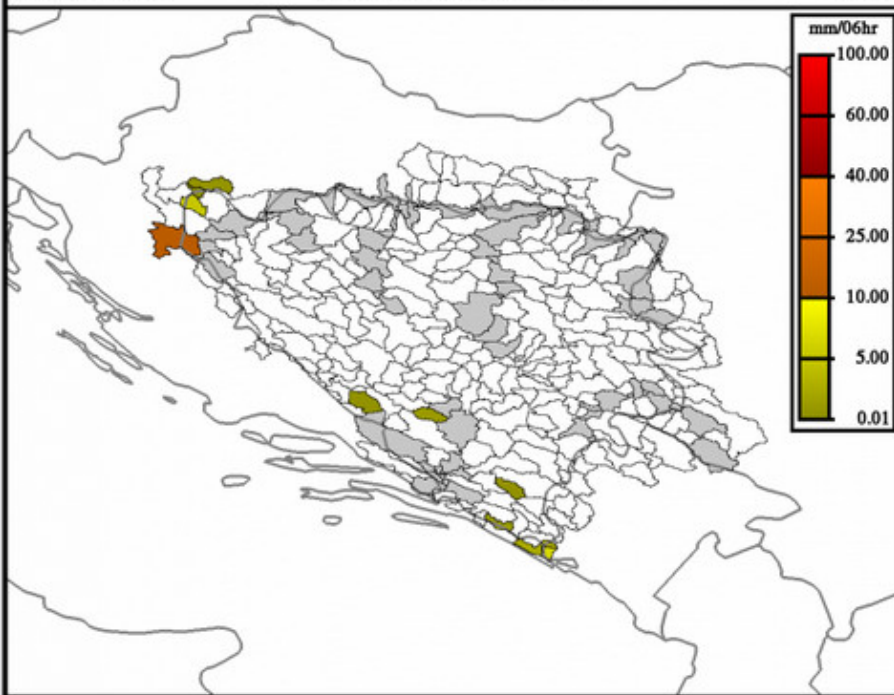
View Full-Sized Image: [With Navigation](#) | [Image Only](#) (in new window)

15.10. 12 UTC

FFFT - 06 hr

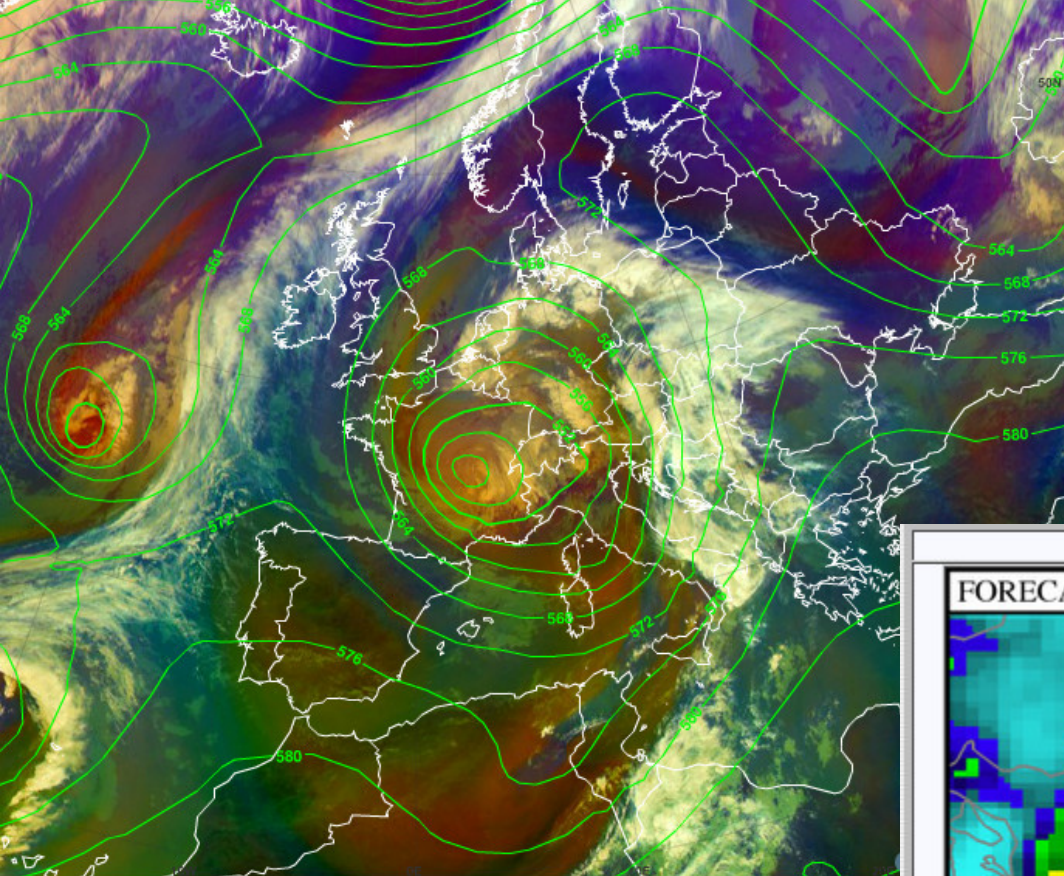
2015-10-15 12:00 UTC

BIH



This image has been scaled to a maximum aspect of 640x480 to better fit your window.
Click an option below to view the full-size image.

View Full-Sized Image: [With Navigation](#) | [Image Only](#) (in new window)

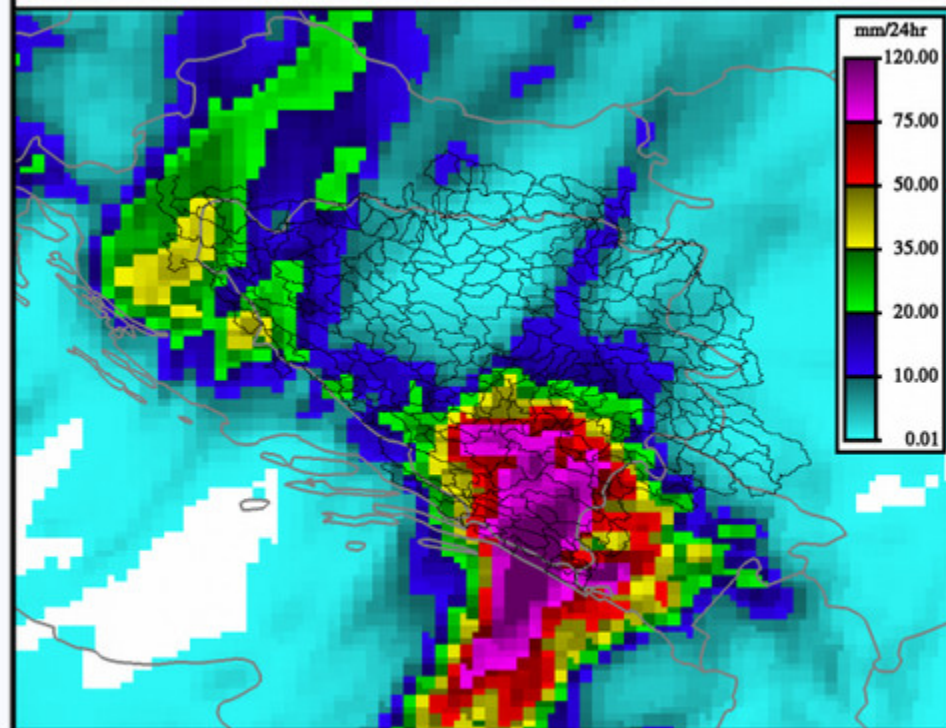


Composite Product: [text](#), [CSV](#), [CSVT](#)

FORECAST - 24 hr

2015-10-15 12:00 UTC

BIH



This image has been scaled to a maximum aspect of 640x480 to better fit your window.
Click an option below to view the full-size image.

View Full-Sized Image: [With Navigation](#) | [Image Only](#) (in new window)

Precipitation 14-15.october

precipitation (mm)		
	14-15.	15-16.
Prijedor	89.4	14.5
Novi Grad	67.7	11.6
Bihać	41	12
Sanski Most	44	19
Ribnik	40.4	9.2
Drinić	50.0	11.5
Banja Luka	48.3	4.9
Livno	83.0	35.0
Mostar	115.0	8.0
Trebinje	1.8	73.3
Bileća	1.6	110.4
Gako	6.6	99.5
Čemerno	2.1	118.7