


## SEEFFG System

Republic HydroMeteorological  
Service of Republika Srpska,  
B&H

(one of two entity hidrometeorological services  
in Bosnia and Herzegovina)





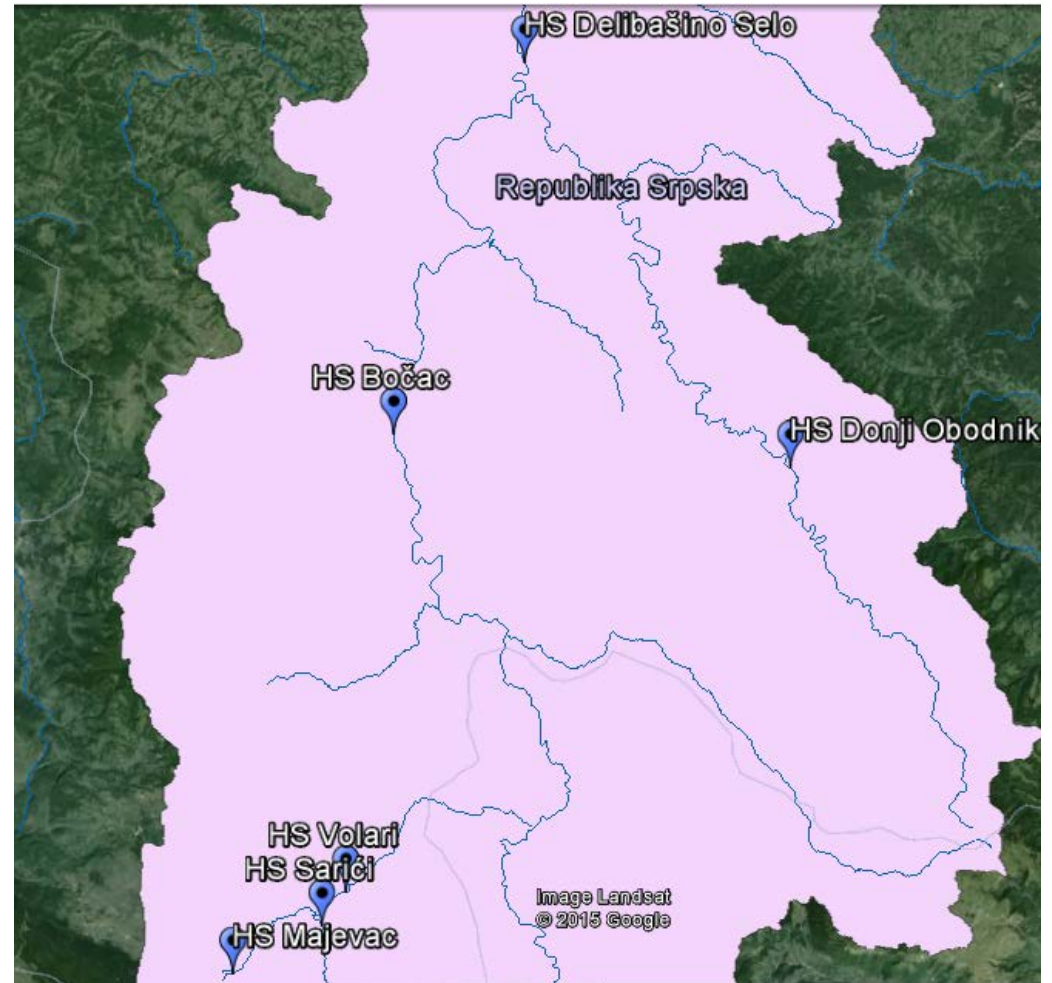
## Network of stations

- Old stations
- From last year there are new stations:
- Project for Vrbas river
- Stations start to work
- We put threshold on stations for alarms
- Project for river Bosna: by the end of year

## VRBAS

### Reka Vrbas: UNDP GEF SCCF

- HS Majevac, reka Pliva
- HS Volari, reka Prila
- HS Sarići, reka Janj
- HS Bočac, reka Vrbas
- HS Delibašino Selo, reka Vrbas
- HS Donji Obodnik, reka Vrbanja



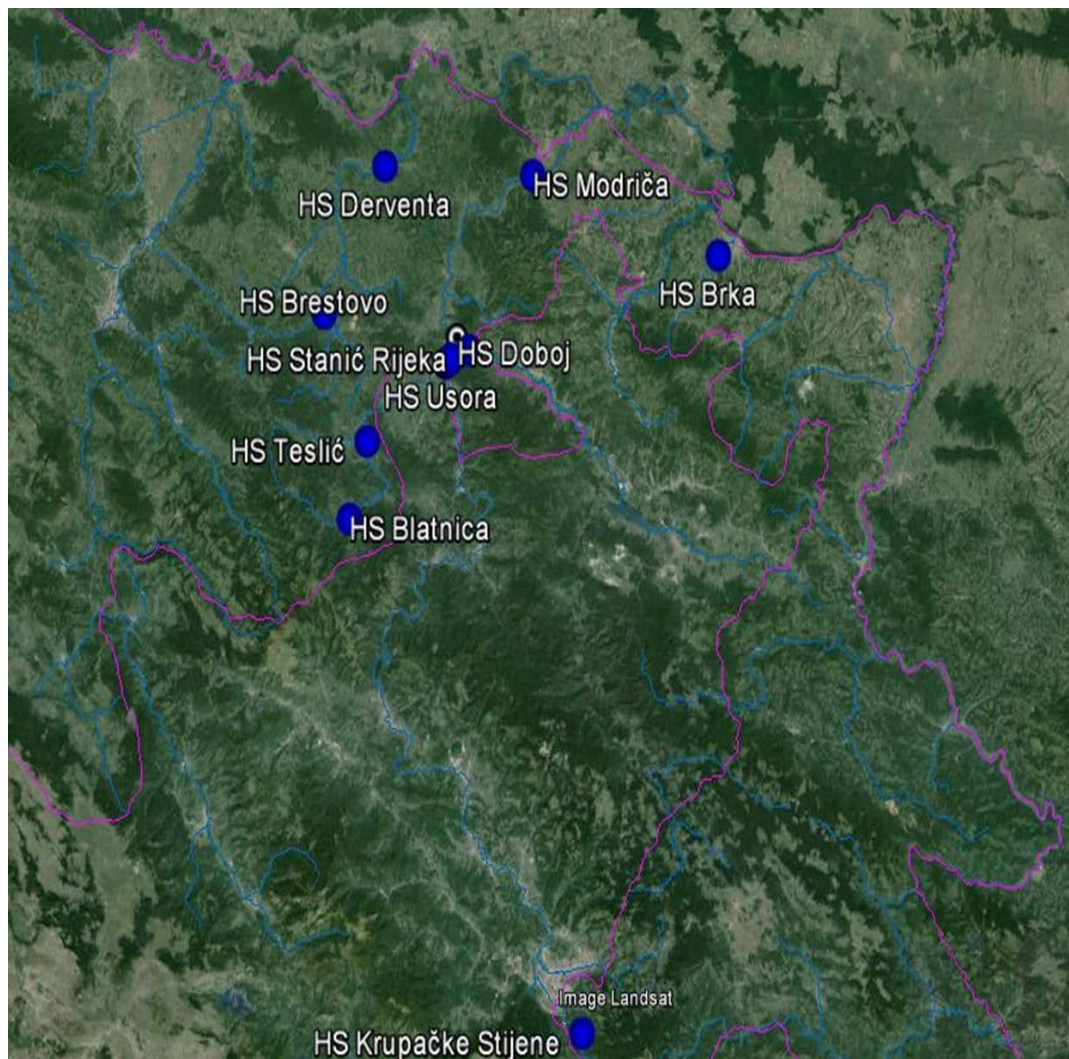
# VRBAS

## Padavinske stanice:


- Majevac
- Šipovo
- Mrkonjić Grad
- Krupa na Vrbasu
- Manjača
- Donji Borojevići
- Kneževo
- Kotor Varoš
- Čelinac
- Banja Luka PMF
- Banja Luka MS
- Srbac



## BOSNA



**Reka Bosna IPA 2015-2020**  
"Support to Flood Protection and  
Water Management"



Start with installation of one of two radars

## Radar network in RS

### OBSERVATION NETWORK:



Two dual-polarized  
Doppler weather  
radars will be installed  
at Borja and Jahorina  
will be installed in  
close future

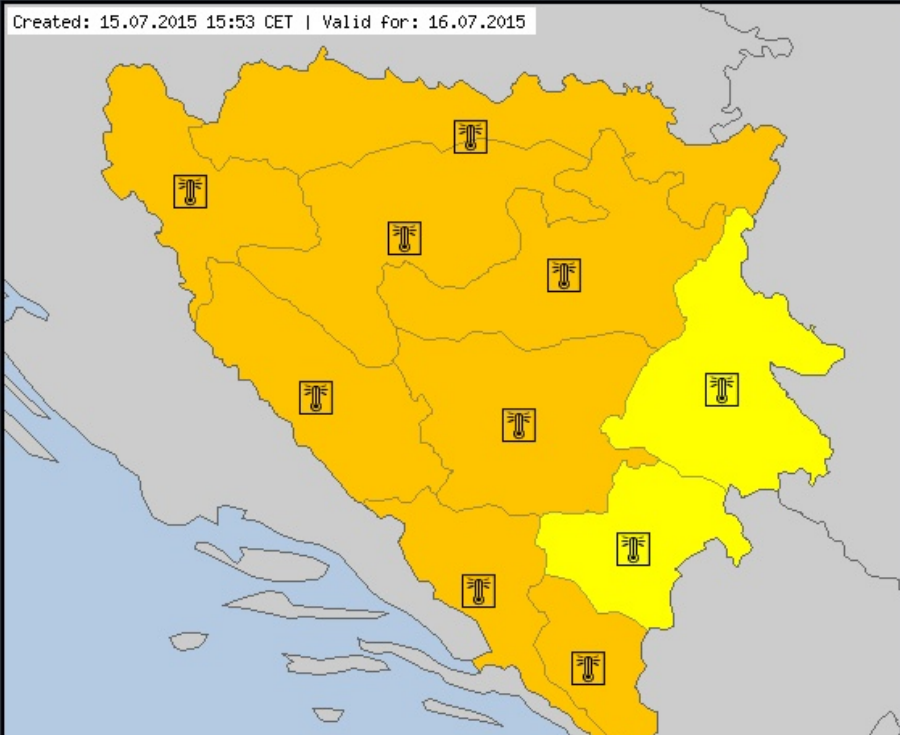


## FORECAST

- 3 weather bulletins
- Forecast for today, tomorrow and 3 next days
- Meteoalarm
- Special forecast
- Warnings for severe weather
- Hydrological bulletins every day, in extraordinary situations every 3 or 1 hour













Created: 15.07.2015 15:53 CET | Valid for: 16.07.2015

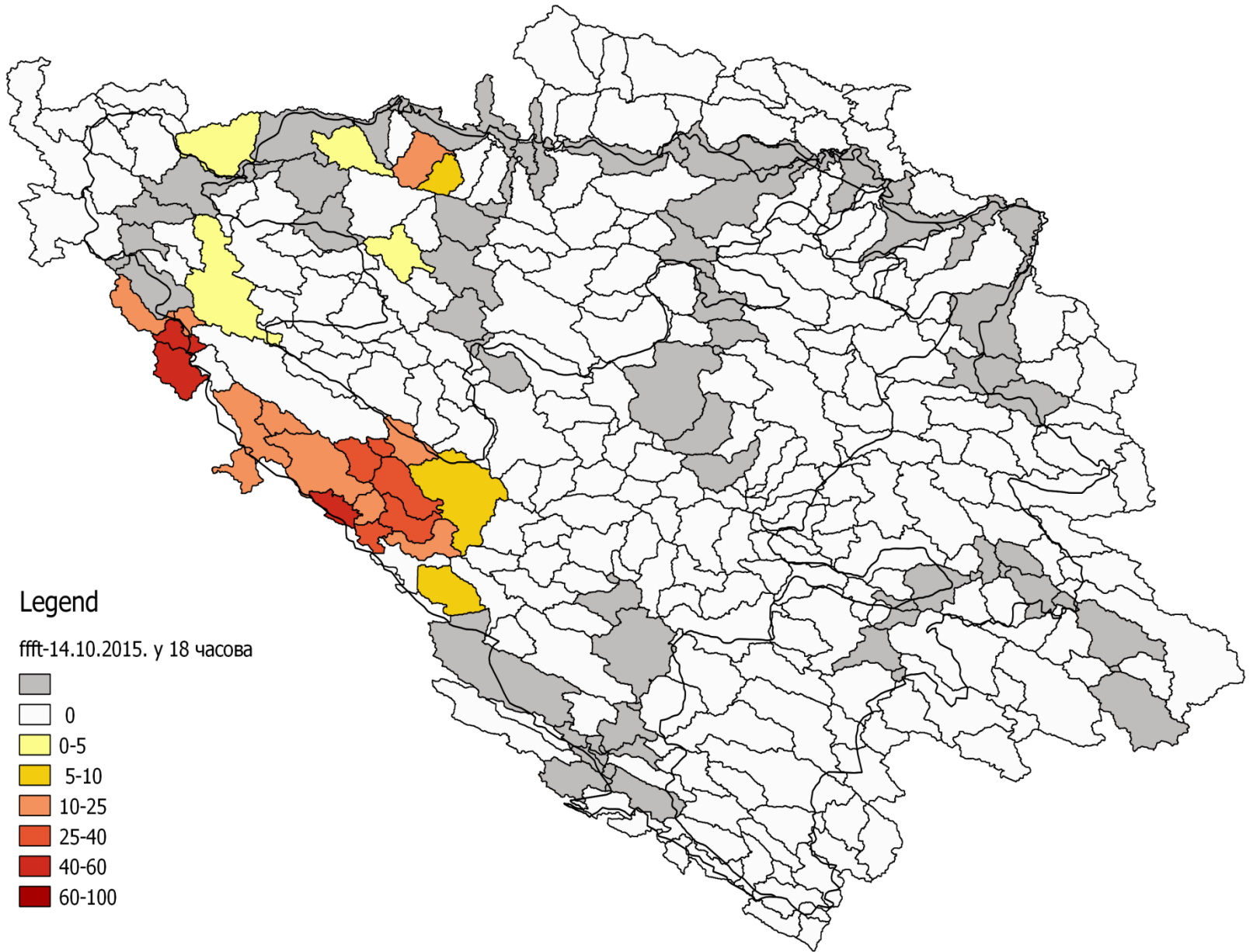


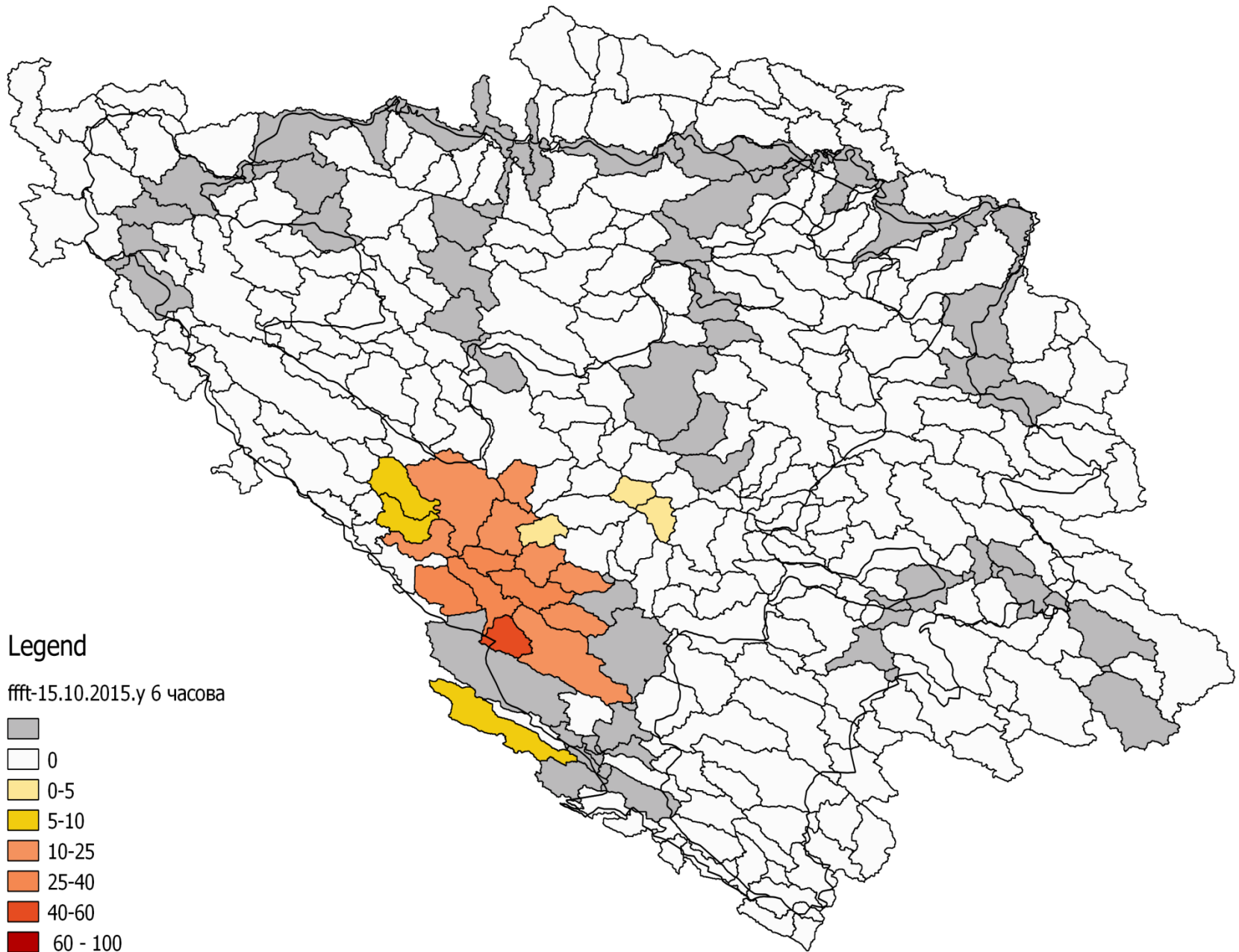
## Временска упозорења: Bosnia-Herzegovina

**Извештаји о приправности** - Детаљне информације о упозорењима издатим за сваки регион. Изаберите регион

Banja Luka	
Bihac	
Foca	
Livno	
Mostar	
Prijedor	
Sarajevo	
Trebinje	
Tuzla	
Visegrad	







## METEOROLOGICAL SITUATION DOBOJ BEFORE AND DURING FLOODS:



