

Disaster tracking

Latest field reports

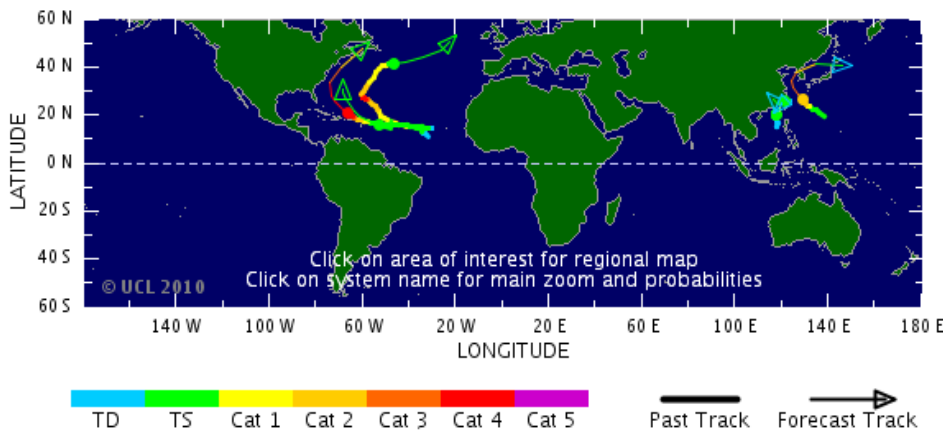
Date	Country	Disaster	Summary
30 Aug 10	Virgin Islands, Briti...	Extra tropical cyclone	Hurricane Earl Cat 4
30 Aug 10	Bahamas	Local storm	MONITORING
30 Aug 10	Dominica	Earthquake	2.9 Earthquake at 8 km depth ...
30 Aug 10	Zone Americas	Tropical cyclone	Hurricane Earl - Caribbean update
30 Aug 10	Saint Kitts and Nevis	Tropical cyclone	Hurricane Earl - Caribbean update
30 Aug 10	Netherlands Antilles	Tropical cyclone	Hurricane Earl - Caribbean update
30 Aug 10	Aruba	Tropical cyclone	Hurricane Earl - Caribbean update

> [view all field reports](#)

Main ongoing natural hazards



Storms, hurricanes and typhoons - [More](#)



Source: [Tropical Storm Risk](#)

May 27 - NOAA predicts that ..."the 2010 Atlantic hurricane season is expected (with 70% chance) to produce 14-23 named storms, 8-14 hurricanes, and 3-7 major hurricanes. Therefore, this season could see activity comparable to a number of extremely active seasons since 1995. If the 2010 activity reaches the upper end of our predicted ranges, it will be one of the most active seasons on record." [Complete press release](#)

IRI The International Research Institute for Climate and Society Rain anomalies and climate

Working in collaboration with the Federation, IRI has developed a map tool to provide context for global precipitation forecast information. Below is the map showing six-day total forecast precipitation anomaly - [Click for more maps](#) and read about their interpretation in this document 26 KB

Disaster types

- [Geophysical](#)
- [Hydrometeorologic](#)
- [Meteorological](#)
- [Hydrological](#)
- [Climatological](#)
- [Biological](#)
- [Technological](#)
- [Industrial accident](#)
- [Miscellaneous accident](#)
- [Transport accident](#)
- [Human related](#)

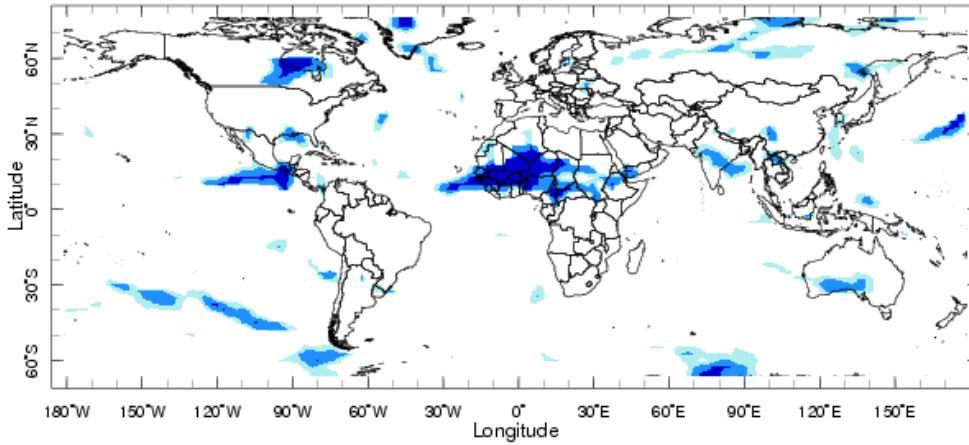
Fields reports

[Write a field report](#)

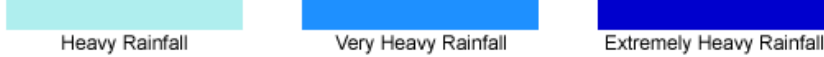
Latest RSOE alerts

- [RSOE EDIS - Emergency and Disaster Information](#)
- [Flash Flood - North-America - Canada](#)
31.08.2010 - 03:26:26 - Flash Flood event happened in North-America / [Canada](#)
- [Heat Wave - North-America - Canada](#)
31.08.2010 - 03:01:55 - Heat Wave event happened in North-America / Canada.
- [Fire - North-America - USA](#)
31.08.2010 - 03:15:59 - Fire event happened in North-America / USA.

ReliefWeb headlines
[ReliefWeb latest headlines](#)



Forecast for 29 Aug 2010 - 3 Sep 2010 Issued 0000 29 Aug 2010



Recommended action for areas in any of the three shades of blue: check local forecasts immediately for confirmation of timing and severity of rainfall. Floods associated with heavy rainfall may be possible any time within the next 6 days.

Other climatic related information

[Potential hazards](#) rel. to climate, weather and hydrological events (NOAA) [↗](#)

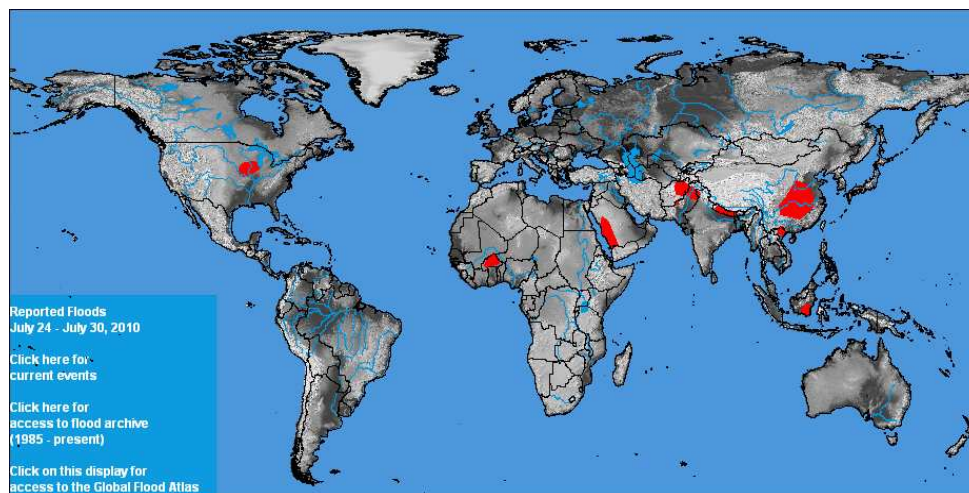
[IRI seasonal climate forecast](#) [↗](#)

Red Cross/Red Crescent [Climate Guide](#) [↗](#)

Latest [ENSO Discussion](#) [↗](#)

The latest (April 2010) NOAA/NCEP El Nino update is available [here](#) [↗](#) It notes that El Nino is starting to weaken, and will probably end over the course of the northern hemisphere summer 2010

 **Floods - [More](#)**



Reported Floods
July 24 - July 30, 2010
[Click here for current events](#)
[Click here for access to flood archive \(1985 - present\)](#)
[Click on this display for access to the Global Flood Atlas](#)

Source: [Dartmouth Floods Observatory](#)

 **Earthquakes - [More](#)**

[Viols en RDC : le Représentant de l'ONU condamne des actes "ignom..."](#)

Date: 31 Aug 2010 Source: UN News Service

[Colombia: Un callejón sin salida para los jóvenes desplazados en I...](#)

Date: 30 Aug 2010 Source: UN High Commissioner for Refugees

[Pakistan: Nutrition a growing concern as floods wear on](#)
Date: 30 Aug 2010 Source: World Food Programme

Latest from Alertnet

AlertNet Newsdesk

[Pakistan's flood victims frustrated with medical care](#)

Source: Reuters * Anger rising over lack of medical care * Sleeping on hospital floors * Worries ove...

[FACTBOX-Foreigners held in Africa](#)

Source: Reuters Aug 31 (Reuters) - Three Russian air crew members kidnapped in Darfur two days ago h...

[VIDEO: Indonesian volcano causes panic](#)

Source: Reuters

Regional tracking tools



Related links





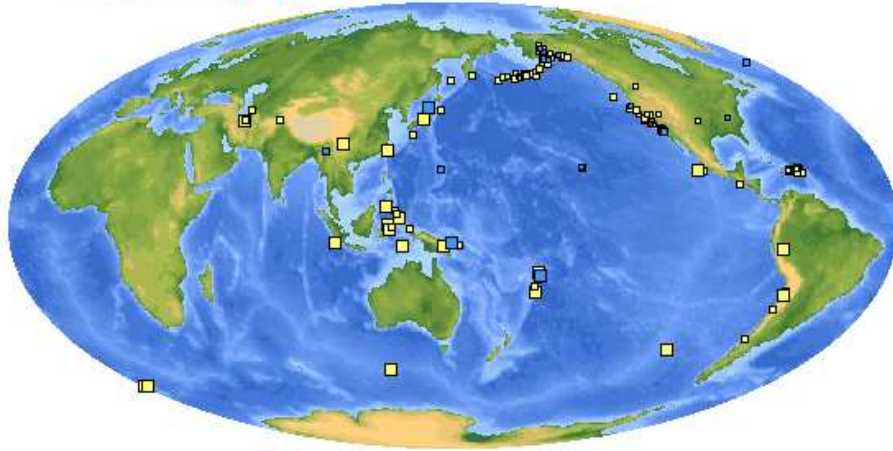


[HEWSnet](#) [↗](#)

[GDACS](#) [↗](#)

[MIC Daily \(EU\)](#) [↗](#)

Tue Aug 31 09:00:04 UTC 2010 166 earthquakes on this map



Source: [USGS](#)

[Home](#) | [Disaster tracking](#) | [Preparedness](#) | [Response](#) | [Toolbox](#) | [About DMIS](#) | [Sitemap](#) | [Contact/Feedback](#) | [Disclaimer](#)