

# Regional Association V (South-West Pacific)

Sixth Regional Conference on Management of National Meteorological and  
Hydrological Services in Regional Association V (South-West Pacific)

Jakarta, Indonesia  
30 April – 1 May 2014



**World  
Meteorological  
Organization**  
Weather · Climate · Water

**REGIONAL ASSOCIATION V (SOUTH-WEST PACIFIC)**

**SIXTH REGIONAL CONFERENCE  
ON MANAGEMENT OF NATIONAL METEOROLOGICAL AND  
HYDROLOGICAL SERVICES IN REGIONAL ASSOCIATION V  
(SOUTH-WEST PACIFIC)**

**INDONESIA, 30 APRIL-1 MAY 2014**

**FINAL REPORT**



**WORLD METEOROLOGICAL ORGANIZATION**

**SIXTH REGIONAL CONFERENCE  
ON MANAGEMENT OF NATIONAL METEOROLOGICAL AND  
HYDROLOGICAL SERVICES IN REGIONAL ASSOCIATION V (SOUTH-WEST PACIFIC)<sup>1</sup>  
(JAKARTA, INDONESIA, 30 APRIL – 1 MAY 2014)**

**1. OPENING SESSION**

1.1 At the kind invitation of the Government of the Republic of Indonesia, the sixth regional conference on management of National Meteorological and Hydrological Services (NMHSs) in Regional Association V (South-West Pacific) was held in Jakarta, Indonesia, from 30 April to 1 May 2014. Mr 'Ofa Fa'anunu, acting president of RA V welcomed the participants to the Conference and expressed his appreciation to Dr Andi Eka Sakya, Director-General of BMKG of the Republic of Indonesia and Permanent Representative of Indonesia with WMO and the staff of BMKG, the Local Organizing Committee and the WMO Secretariat for their efforts for the organization of the Conference. The opening statements were given by Mr Robert O. Masters, Director of Development and Regional Activities, WMO and Dr Andi Eka Sakya, Director-General of BMKG.

**2. OBJECTIVES OF THE CONFERENCE**

2.1 The purpose of the RA V RECO-6 was to help NMHSs identify and discuss issues and challenges Members are facing and identify future priorities to improve weather and climate services for sustainable development. Outcomes of the Conference were reported to the Sixteenth session of RA V (RA V-16) held in Jakarta, Indonesia, from 2 to 7 May 2014.

2.2 The specific objectives of the RA V RECO-6 were:

- (a) To identify issues and challenges, and future priorities in Region V during the next intersessional period for discussions during RA V-16 and contributions to the WMO SOP 2016-2019; and
- (b) To identify contributions from WMO and RA V to, and expected key outcomes from, the Third International Conference on Small Island Developing States (SIDS) which is scheduled to be held in Apia, Samoa from 1 to 5 September 2014.

2.3 In order to achieve the above specific objectives, the programme was organized in the following areas:

- (a) Session 1: RA V Future Priorities;
- (b) Session 2: Institutional Challenges;
- (c) Session 3: RA V Implementation of WMO Priorities and Response to Users' Requirements;
- (d) Session 4: Partnership and Regional Cooperation;
- (e) Session 5: Third International Conference on Small Island Developing States (SIDS);
- (f) Session 6: Regional Challenges and Priorities; and

---

<sup>1</sup> The presentation materials and relevant documents of the Conference are available at the WMO web site: <http://rav-16.wmo.int/reco/presentations2>

(g) Session 7: Recommendations.

2.4 Presentations were delivered by participants representing Members, WMO Secretariat, and representatives of international/regional organizations. All presentations, as submitted by authors, are published in full on WMO web site: <http://rav-16.wmo.int/reco/presentations2>, and individual presentations can also be assessed through the Conference program in [Annex I](#).

### **3. RA V FUTURE PRIORITIES**

3.1 The Leads and Chairperson of RA V Working Groups presented future priorities and deliverables in the Region. They provided current activities in the Region and recommendations on regional priorities during the next intersessional period (2016-2019).

### **4. INSTITUTIONAL CHALLENGES**

4.1 Presentations were made by the representatives from NMHSs with different capacities and economic sizes. They shared challenges and issues that the NMHSs are facing at national, regional and global levels, and provided recommendations on priorities.

### **5. RA V IMPLEMENTATION OF WMO PRIORITIES AND RESPONSE TO USER REQUIREMENTS**

5.1 Progress of the implementation of WMO priority programmes and projects including aviation meteorological services, hydrological services, WMO Integrated Global Observing System/WMO Information System (WIGOS/WIS), climate services, Global Framework for Climate Services (GFCS), disaster risk reduction, and other priority issues in the Region were presented by representatives of NMHSs, Leads and Chairperson of RA V Working Groups, and experts. Emerging issues and challenges in implementing WMO priorities were discussed.

### **6. PARTNERSHIP AND REGIONAL COOPERATION**

6.1 Presentations were made by representatives of key regional partners and regional projects, presenting recent development and progress related to the WMO programmes and projects in Region V, particularly focusing on their contribution to the RA V Strategic Operating Plan (RA V SOP). Participants discussed practical and proactive ways to improve the opportunities for the advancement of the NMSs and NHSs in the Region through partnership and regional cooperation.

### **7. THIRD INTERNATIONAL CONFERENCE ON SMALL ISLAND DEVELOPING STATES**

7.1 Presentations were made on the current status of the preparation for the Third International Conference on SIDS, which is scheduled to be held in Apia, Samoa, from 1 to 5 September 2014. Participants discussed contributions and involvement of WMO and RA V related to the Conference. The participants also discussed and identified regional needs and expected outcomes from the Conference for the benefit of SIDS.

### **8. REGIONAL CHALLENGES AND PRIORITIES**

8.1 The Secretariat of the Pacific Regional Environment Programme (SPREP), representing the Pacific Meteorological Council (PMC) and the Pacific Meteorological Desk Partnership (PMDP), presented recent development and progress of regional programmes and projects including the medium-term strategic plan, the Pacific Islands Meteorological Service Strategy (PIMS) 2012-20121, and the *draft WMO SOP 2016-2019* was presented by the Secretariat as given in [Annex II](#). Participants discussed and identified individual or subregional Members' needs and related priorities for 2016-2019 for contribution to WMO SOP 2016-2019.

## **9. RECOMMENDATIONS**

9.1 Following extensive discussions and deliberations based on the outcomes of the survey as given in [Annex III](#), the Conference came to the conclusions and recommendations to the RA V-16 regarding the challenges and future priorities for the contribution to WMO SOP 2016-2019, and WMO and RA V contributions to, and expected key outcomes from the Third International Conference on SIDS.

9.2 RECO-6 recommended the challenges and priorities for the NMHSs in RA V identified by the regional survey and further discussion during the Conference for the submission to the sixteenth session of the Regional Association V (RA V-16) for further consideration, as given in [Annex IV](#).

9.3 RECO-6 also recommended for the third International Conference on SIDS regarding the contributions and involvement of WMO and RA V to the Conference and the regional needs and expected outcomes from the Conference for the benefit of the SIDS members in RA V. The recommendations are given in [Annex V](#).

## **10. CLOSURE OF THE CONFERENCE**

10.1 The acting president of Regional Association V expressed his thanks and appreciation to the Government of Indonesia and to Mr Andi Eka Sakya and his staff for the warm hospitality. He also extended his gratitude to the WMO Secretariat and local staff for their excellent arrangements made for the Conference.

10.2 The Conference closed at 17:00 hours on 1 May. The list of participants is attached as [Annex VI](#) to this report.

**SIXTH REGIONAL CONFERENCE  
ON MANAGEMENT OF NATIONAL METEOROLOGICAL AND  
HYDROLOGICAL SERVICES IN REGIONAL ASSOCIATION V  
(SOUTH-WEST PACIFIC)  
(JAKARTA, INDONESIA, 30 APRIL – 1 MAY 2014)**

**PROGRAMME<sup>2</sup>**

**DAY 1: 30 APRIL 2014 (WEDNESDAY)**

**08:30-09:00 REGISTRATION (30')**

**09:00-09:30 Opening Ceremony (30')**

Welcoming remarks – Acting President of RA V (10')

Opening address – WMO Secretary-General or Representative (10')

Opening statement – Representative of the Government of Indonesia (10')

**09:30-09:45 [RA V Questionnaire – summary](#) (15') (Jon Gill, Lead of Task Team on RA V SOP)**

**09:45-10:00 Group Photo & Refreshment (15')**

**10:00-11:30 Session 1: RA V Future Priorities (90') (Facilitator: Andi E Sakya; Rapporteur: Jennifer Lewis)**

1.1: [Report from RA V Working Group on Weather Services \(RA V WG/WXS\) and regional priorities and recommendations](#) (Sue O'Rourke, Lead WG/WXS) (15')

1.2: [Report from RA V Working Group on Infrastructure \(RA V WG/INFR\) and regional priorities and recommendations](#) (Russell Stringer, Lead WG/INFR) (15')

1.3: [Report from RA V Tropical Cyclone Committee for the South Pacific and South Indian Oceans \(RA V/TCC\) and regional priorities and recommendations](#) (Mike Bergin, Chair TCC) (15')

1.4: [Report from RA V Working Group on Climate Services \(RA V WG/CLS\) and regional priorities and recommendations](#) (Erwin E. S Makmur, Lead WG/CLS) (15')

1.5: [Report from RA V Working Group on Hydrological Services \(RAV WG/HYS\) and regional priorities and recommendations for next intersessional period](#) (Bambang Hargono, on behalf of WG/HYS) (15')

Discussion (15')

**11:30-12:30 Session 2: Institutional Challenges (60') (Facilitator: Wong Chin Ling; Rapporteur: James Lunny)**

2.1: [NMHSs participation in WMO institutional arrangements, governance and operations, and responses to, and compliance with, technical](#)

<sup>2</sup> To view the presentation materials or documents, click the title with CTRL key.

- [priorities, standards, and requirements including challenges – national experiences and perspective \(Mr Alui Bahari, Malaysia\)](#) (15')
- 2.2: Development of NMHSs strategic and implementation plans including institutional arrangements and operations – national experiences (*Kamaitia Rubetaake, Kiribati*) (15')
- 2.3: [QMS and Competency based standards - Fiji perspective \(Alipate Waqaicelua, Fiji\)](#) (15')

Discussion (15')

**12:30-14:00 Lunch (90')**

**14:00-15:30 Session 3: RA V Implementation of WMO Priorities and Response User Requirements (90') (Facilitator: Johannes Berdon; Rapporteur: Sue O'Rourke)**

- 3.1: [Progress on the implementation of WIGOS/WIS in Region V and Members' NMHSs \(Russell Stringer, Australia\)](#) (15')
- 3.2: [Progress on the implementation of quality management including competency assessment \('Ofa Fa'anunu, Tonga\)](#) (15')
- 3.3: [Strengthening capacity of NMHSs to provide improved and coordinated services to their governments \(Andi E Sakya, Indonesia\)](#) (15')
- 3.4: [Enhancing climate services - establishment of the ASEAN Climate Outlook Forum and prospects for a Regional Climate Centre \(Chris Gordon, Singapore\)](#) (15')
- 3.5: [Typhoon Haiyan \(Yolanda\): Lessons Learnt \(Christopher Perez, Philippines\)](#) (15')

Discussion (15')

**15:30-16:00 Refreshment (30')**

**16:00-17:00 Session 4: Partnership and Regional Cooperation (60') (Facilitator: Alipate Waqaicelua, Rapporteur: Erwin Makmur)**

- 4.1: [Regional cooperation for education, research and training in the fields of meteorology, climatology and hydrology, in the Pacific region \(Arona Nagri, Cook Islands\)](#) (15')
- 4.2: [Deficiencies related to meteorological services and regional cooperation for the implementation of Annex 3 of ICAO Convention \(Sue O'Rourke for ICAO\)](#) (15')

Discussion (30')

**17:00-18:00 Drafting Committee (Chair: Vincente Malano) (60')**

## **DAY 2: 01 MAY 2014 (THURSDAY)**

**09:00--10:00 Session 5: 3rd international Conference on Small Island Developing States (60') (Facilitator: Arona Ngari; Rapporteur: Mike Bergin)**

- 5.1: [Progress of the preparation of the Third International Conference of Small Islands Developing States \(SIDS\) in Apia, Samoa from 1 to 5 September 2014 \(Henry Taiki, WMO Secretariat\)](#) (30')

- 5.2: Discussions on contribution of RA V and recommendation of regional needs and expected outcomes from the Third International Conference on SIDS (30')
- 10:00-10:30 Refreshment (30')**
- 10:30-12:30 Session 6: Regional Challenges and Priorities (120') (Facilitator: 'Ofa Fa'anunu, Rapporteur: Russell Stringer)**
- 6.1: [The Secretariat of the Pacific Regional Environment Programme \(SPREP\) recent development and progress of regional programmes and projects including the Pacific Islands Meteorological Service Strategy \(PIMS\) 2012-20121, the Pacific Meteorological Council \(PMC\) and the Pacific Meteorological Desk Partnership \(PMDP\) \(Netatua Pelesikoti, SPREP\)](#) (15')
- 6.2: [Introduction to the WMO SOP 2016-2019 \(WMO Secretariat\)](#) (15')
- 6.3: Group discussion to identify Members' needs and priorities for 2016-2019 (60')
- 6.4: Groups' presentations – summary of group discussions and recommendations (rapporteur for group) (30')
- 12:30-14:00 Lunch (90')**
- 14:00-15:00 Drafting Committee (Chair: Vincente Malano) (60')**
- 15:00-17:00 Session 7: Summary of Recommendations (120') (Facilitator: 'Ofa Fa'anunu; Rapporteur: Jon Gill)**
- 7.1: [Challenges and future priorities of RA V for contribution to WMO SOP 2016-2019](#) (90')
- 7.2: [Recommendations to the Third International Conference on SIDS](#) (30')
- 17:00 Closure of RA V RECO-6**
-



## INTRODUCTION TO THE WMO SOP 2016-2019



**World Meteorological Organization**  
Working together in weather, climate and water

## WMO STRATEGIC AND OPERATIONAL PLANNING

**Dr E. Manaenkova**  
RA V – 16, Jakarta, April 2014

WMO www.wmo.int



## Next Strategic Plan (2016-2019)

- ✓ Follows the structure of the current Plan;
- ✓ Planning driven by **needs & priorities set by the Members**;
- ✓ Focus on where WMO can provide **solutions** and improve capacity of NMHSs to provide services;
- ✓ **Inform the governments** on WMO's strategic directions and priorities;
- ✓ **Key strategic priorities guide the investments.**

*EC endorsed the outline, timelines, content guidance; EC WG-SOP is developing the draft SP; Members review – December 2013.*

*Operating Plan and Budget proposal based on the SP by EC-66 (2014)*

*EC-66 (2014) - recommendations to Cg-17 (2015)*

**Basis for our work and positioning WMO in the global context**



## The world is changing

- 7.23 Billion global population, 8 B by 2025, > 9 B in 2050
- 1 Billion lives in extreme poverty
- 1.3 Billion lack electricity, 40 % rely on wood, coal
- 15 % no access to safe drinking water - increasing water stress
- > 50 % lives in urban areas (70% developing countries), 72% by 2050
- 23 megacities -> 37 by 2050
- 1.3 Million die annually due to outdoor air pollution (2/3 children)
- By 2030 fast economic growth of developing countries (5% average)
- By 2030 more countries will graduate to middle-income status
- 3.2 % (232 Million) international migrants (175 M in 2000)
- ...

---

Post 2015: SDGs, IPCC 5 AR, UNFCCC, HFA2, WMO next SP



## Sustainable development for all

### WMO and NMHSs contribute to solution

- End poverty
  - Food security and good nutrition, climate-smart agriculture (by 2050 double food production and avoid waste)
  - Health and population dynamics
  - Water and sanitation ("Water for life" decade 2005-2015)
  - Sustainable energy for all (2030 double renewable, 14% reduce use)
  - Marine resources, oceans and seas; Ecosystems and biodiversity
  - Sustainable cities and human settlements
  - Climate (adaptation, resilience, low-carbon solutions)
  - Education
  - Economic growth (green growth), industrialization, infrastructure
  - Employment and decent work for all
  - Gender equality and women's empowerment
  - Peace, equality and equity, rule of law, capable institutions
- Disaster risk reduction** (resilience, potential of higher risks) – cross-cutting  
Data revolution – cross cutting

---

Post 2015: SDGs, IPCC 5 AR, UNFCCC, HFA-2, WMO next SP



## Global Societal Needs

Global Societal Needs, fundamental for each and every Member, are **key drivers** of the WMO Strategic Plan:

❖ **Improved protection of life and property** (mitigate impacts of hazardous weather, climate, water and other environmental events, and increased safety of transport on land, at sea and in the air);

❖ **Poverty eradication, sustained livelihoods, food security, sustainable access to water and energy, and economic growth** (make available weather, climate, water and related environmental services to support Post-2015 sustainable development agenda, climate risk management, climate risk management, green economy, DRR, food security, improved health and social well-being of citizens, water management, and tapping renewable energy resources such as hydro-, solar- and wind-power); and

❖ **Sustainable use of natural resources and improved environmental quality** (design available weather, climate, water and related environmental services to manage atmospheric, terrestrial, water and other resources and all time scales).



## External challenges

- **Extreme weather and climate events**, increasing vulnerabilities, risks and the severity of these events due to climate change; escalating demands for improved monitoring, better forecasts and advanced warnings to inform decision-making, mitigate and adapt;
- **Globalization and regionalization of civil aviation**, stricter weather services requirements will have significant implications on NMHSs (demands, performance and resourcing);
- **Expansion of maritime transportation** into sparsely monitored Polar Regions, **as well as sea-level rise** come with elevated risks in terms of increased variability of weather, climate and sea-ice conditions;
- Real-time operational **climate services** at national, regional and global levels **are needed urgently** to support GFCs priorities as well as energy, urban infrastructure and transportation at national levels;
- ...



## External challenges (contd.)

---

- ...
  - **Post-2015 disaster risk and sustainable development frameworks** will emphasize the importance of weather and climate resilience in society and the need for the information services;
  - **Increasing urbanization and population** increase both the vulnerability and exposure of people to natural hazards;
  - **Financial pressure** for resource mobilization and need to demonstrate resource efficiencies and cost-benefit; and
  - **Increased competition** from value-added meteorological and hydrological sector may impact support for and credibility of NMHS particularly in the role as an official and **authoritative voice for early warnings**.
- 



## Internal challenges

---

- Availability of modern **infrastructure** and adequate well trained and competent **human resources** to gather, process, archive and facilitate the rapid exchange of data and products;
  - Capacity to maintain high **standards** of observations and data;
  - Participation and access to **research** that leads to improved monitoring, predictions and understanding of the changes in weather, climate, water and the atmospheric chemistry at all spatial and temporal scales;
  - **Capability to prepare and deliver high quality early warnings and forecasts** of weather, climate and water related hazards; and
  - Understanding and integrating the **needs of various user communities** including emergency management authorities into its forecasts and warning programs.
-



## WMO Strategic Thrusts

---

To achieve significant targeted improvements of services needed to address the escalating GSNs, the WMO is focusing on five Strategic Thrusts:

- ❖ Improving service quality and service delivery
- ❖ Advancing scientific research, its application, and the development and implementation of technology
- ❖ Strengthening capacity development
- ❖ Building and enhancing partnerships and cooperation
- ❖ Strengthening good WMO governance



## WMO Vision

---

To provide world **leadership** in expertise and international cooperation

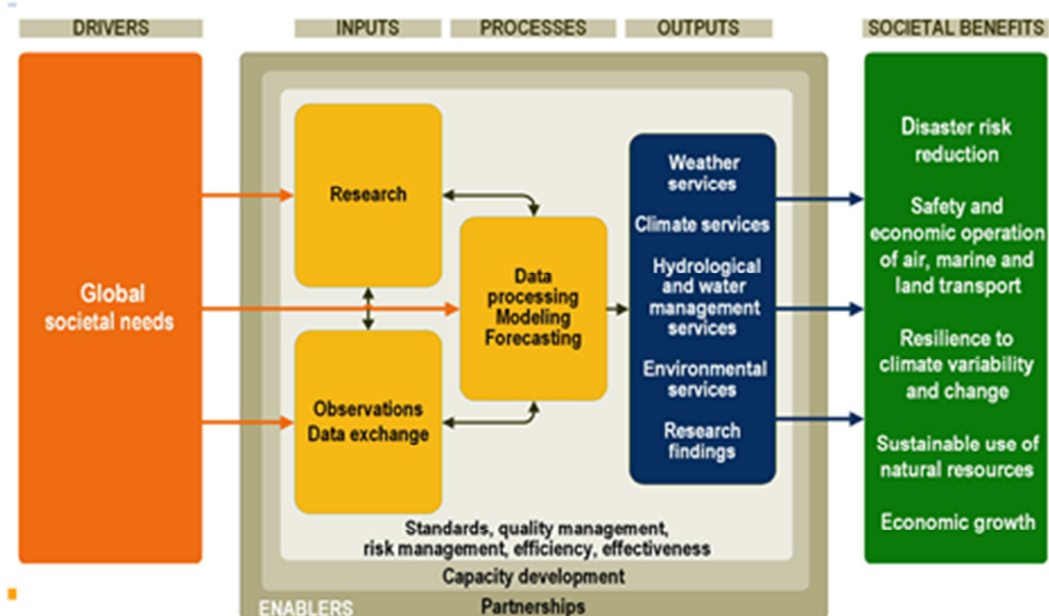
to enable the delivery and use of **high quality** weather, climate, water and related environmental **services**

vital for the **resilience to natural disasters and climate variability** and change, and betterment of the well-being of societies of all nations.

---



## WMO and NMHSs at a glance



## Strategic Priorities 2016-2019

- ❖ **Disaster Risk Reduction** (contribution to new DRR Framework, MHEWSs for areas with increased vulnerability, strengthening institutional partnerships)
- ❖ **Service Delivery** (weather services for media and weather sensitive economic sectors, civil aviation, polar areas, maritime transportation, storm surges and coastal inundation, floods and droughts),
- ❖ **Global Framework for Climate Services** (WMO's leadership in developing essential climate services for GFCS priority areas, growing partnerships)
- ❖ **WMO Integrated Global Observing System** (full implementation of WIGOS Plan for robust, standardized, accurate and quality assured observations of the Earth System. Keep WIS current WIGOS developments)
- ❖ **Capacity Development** (target on above priorities in developing countries, LDCs and SIDS; support NMHSs in demonstrating their value to governments; compliance with WMO technical regulations)

**Research priorities:** high-impact weather, S2S forecasting, polar predictions and urban meteorology.



## Shape the Post-2015 agenda now

---

- Rio+20 "The Future We Want" (Rio, 2012)
- Sustainable development agenda (NY, 2015)
- Post-2015 Framework for DRR (Sendai, 2015)
  - Asian Ministerial Conference on DRR (Thailand, 23-26 June 2014)
  - Pacific Platform for Disaster Risk management (Fiji, 2-4 June 2014)
- SIDS International Conference (Samoa, 2014)
- UN SG World Leaders' Forum on Climate Change (NY, 2014)
- Gender Dimension of Weather and Climate Services (Geneva, 2014)
- Global climate change agreement UNFCCC (Paris, 2015)
- World Meteorological Congress (Geneva, 2015)
- Other national, regional and global events 2013-2015

*WMO and Members contribute and influence the agenda*

---



## Request to the Association

---

The Associations is invited to:

- Provide regional prospective on priorities;
  - Set a process to facilitate further inputs to integrated WMO strategic and operational planning on a continuous basis (MG);
  - Put in place a process to ensure that regional operating plan is ready for the beginning of next financial period (2016-2019);
  - Participate in Monitoring and Evaluation.
-

# **RA V (South-West Pacific) Survey Report**

**on**

**Institutional Arrangements, Challenges and Priorities**

**World Meteorological Organization**

**April 2014**



## Table of Contents

Executive Summary .....	ii
1 Introduction.....	- 1 -
1.1 Composition of RA V.....	- 1 -
1.2 Organization of Survey Questionnaire .....	- 2 -
2 Institutional Arrangements.....	- 2 -
2.1 Institutional Arrangements.....	- 3 -
2.2 Functional Scope .....	- 4 -
2.3 Legislative Arrangements .....	- 5 -
2.4 Other Regulatory Frameworks.....	- 7 -
3 Management and Organization .....	- 9 -
3.1 Human Resources.....	- 9 -
3.2 Budgetary Provision in Year 2013-2014 .....	- 11 -
3.3 Operational Scope .....	- 12 -
3.4 Business Model .....	- 12 -
3.5 NMHS Quality Management Programme .....	- 13 -
3.6 Development/Strategic Plan for Next 3- 5 Years.....	- 13 -
4 Operations and Services.....	- 15 -
4.1 Types of Services Provided.....	- 15 -
4.2 Current Level of Service Provisions.....	- 15 -
4.3 Adequacy of Monitoring Infrastructure.....	- 17 -
4.4 Forecasting Capacity and Early Warning System (EWS) .....	- 18 -
5 Challenges and Priorities for RA V .....	- 19 -
5.1 Challenges.....	- 19 -
5.2 Future Priorities.....	- 20 -
5.3 Subsidiary Bodies.....	- 21 -
5.4 Supports from Members and Secretariat .....	- 23 -
6 Expected Outcomes from the 16th Session of RA V .....	- 24 -

## **Executive Summary**

The Members of WMO Regional Association V (RA V) have been surveyed in order to gather information on the institutional arrangements for the national provision of hydrometeorological services and to identify the most important challenges and priorities of Members and of the Regional Association as a whole. The Survey was prepared by the RA V Task Team on Strategic and Operating Planning (TT-SOP) which reports to the RA V Management Group. The data obtained from the Survey will help the RA V Management Group and WMO Secretariat prepare baseline information and background material, including the identification of regional priorities, in order to inform and support evidence-based strategic planning discussions at the forthcoming sixteenth session of RA V.

The Survey was conducted on-line using the SurveyMonkey platform during the period January–February 2014. Nineteen out of possible 23 responses were received.

### **Institutional Arrangements**

NMHSs in RA V are most commonly entitled “Service” or “Agency” and work under a variety of different kinds of parent organization, including ministries, departments and office of president, and with different degrees of autonomy. Two third of Members are functioning under one or more legislative acts or orders of decree; one third of Members are functioning without legal meteorological authorities or on an *ad hoc* basis.

### **Management and Organization**

Most NMHSs in RA V are government or state-owned agencies operating within national Government policies and frameworks with, in most cases, little scope for commercial activities. All but one NMHS have development/strategic plans in place covering the next 3-5 years. Capacity building of staff, enhanced operational services and improved IT services are the most commonly identified priorities of these plans.

### **Operations and Services**

NMHSs in RA V deliver a broad range of services across many sectors. Public weather forecasts and warnings and aviation services are provided by all and most also provide climate and marine services. Tailored services to specific users are commonly also provided along with agro-meteorological services. Only a small number of NMHSs have responsibility for hydrological services and geophysical services such as volcanoes or earthquakes. The primary challenges in delivering these services to an adequate level are insufficiency of staffing resources and shortcomings in the underpinning observations and IT infrastructure.

## Challenges and Priorities

The challenges in the Region identified by the Survey include lack of qualified personnel, NWP modeling capacity, gaps in the observing system and the inadequacy of early warning services for DRR.

Serious	Moderate to Serious
<ul style="list-style-type: none"> <li>• Adequacy of NWP Modeling Capacity</li> <li>• Lack of qualified personnel in some areas</li> <li>• Adequacy of EWS services for DRR</li> </ul>	<ul style="list-style-type: none"> <li>• Adequacy of telecommunication facilities and capacity</li> <li>• Adequacy of existing observing systems</li> <li>• Data policies</li> </ul>
Moderate	Slight
<ul style="list-style-type: none"> <li>• Adequacy of climate services</li> <li>• Improved visibility towards the decision makers</li> <li>• Anticipated Budget Cuts</li> </ul>	<ul style="list-style-type: none"> <li>• Relationship with private sector</li> <li>• Anticipated Staff Cuts</li> <li>• Introduction/maintenance of QMS</li> </ul>

The Survey identified 6 regional priority areas for continued attention:

- WIGOS/WIS
- Capacity Building
- Enhancement of Services – PWS, DRR/EWS and Aviation
- Strengthening of Climate Services including GFCS
- Improvement of Quality Management System (QMS)
- Cooperation and Partnerships

Financial and staffing constraints are one of the main challenges that limit the ability of many Members to participate in regional activities and working bodies.

Members look to support from other Members in the form of joint/twinning projects, capacity building, technical support on QMS and infrastructure support, and to the WMO Secretariat for coordination support for participation in regional events, strategic planning and sharing information on regional activities.

## **Expected Outcomes from RA V-16**

During the forthcoming RA V-16, Members wish to discuss existing economic constraints, data policy, the relationship between private and public sectors, and to determine clear priorities for the next intersessional period and agree on concrete actions to address these.

Expected outcomes from RA V-16 include strengthening of regional cooperation and the preparation of an agreed strategic plan to guide the work of RA V for the next 4 years, including a clear articulation of a small number of high priority work areas. Progress towards improved regional observing systems and minimization of the extent of missing data is also sought.

## Lists of Figures:

Figure 1.1: Sub-regional group of Members.....	- 1 -
Figure 2.1: Provision of aeronautical meteorological services.....	- 5 -
Figure 2.2: Legal instrument for meteorology .....	- 6 -
Figure 3.1: Number of staff in NMHSs .....	- 9 -
Figure 3.2: Trends of staff numbers in recent 3-5 years.....	- 11 -
Figure 3.3: Business model of NMHSs .....	- 13 -
Figure 4.1: Current level of service provisions .....	- 16 -
Figure 4.2: Level of research capabilities and development areas.....	- 16 -
Figure 4.3: Inadequacy of equipment and infrastructure.....	- 17 -
Figure 4.4: Forecasting capacity of NMHSs.....	- 18 -
Figure 5.1: Challenges of NMHSs .....	- 19 -
Figure 5.2: Support to subsidiary bodies .....	- 21 -
Figure 5.3: Reason for not supporting subsidiary bodies .....	- 21 -
Figure 5.4: Useful activities of subsidiary bodies .....	- 22 -

## List of Tables

Table 1.1: Regional Members by Sub-Group and WMO accession date.....	- 1 -
Table 2.1: Formal title of NMHSs and their parent organization .....	- 3 -
Table 2.2: Institutions responsible for hydrological services .....	- 4 -
Table 2.3: Primary legislation that determines the functions of NMHS .....	- 6 -
Table 2.4: Additional regulatory frameworks of NMHSs .....	- 7 -
Table 3.1: Qualification and average age of staffing .....	- 10 -
Table 3.2: Budget of NMHS for recent fiscal year .....	- 11 -
Table 3.3: Operational services provided by NMHS .....	- 12 -
Table 3.4: Priority areas of Development/Strategic Plan .....	- 14 -
Table 4.1: Type of services provided by NMHSs .....	- 15 -
Table 4.2: Areas of equipment and infrastructure inadequacy .....	- 17 -
Table 5.1: Challenges at different levels.....	- 20 -
Table 5.2: Priorities of WMO SOP, RA V SOP and survey .....	- 21 -
Table 5.3: Number of respondents by outcome and level of usefulness .....	- 22 -

## 1 Introduction

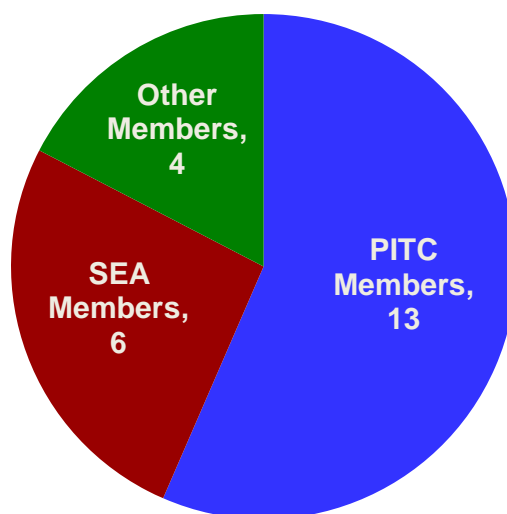
The Members of WMO Regional Association V (RA V) have been surveyed in order to gather information on the institutional arrangements for the national provision of hydrometeorological services and to identify the most important challenges and priorities of Members and of the Regional Association as a whole. The Survey was prepared by the RA V Task Team on Strategic and Operating Planning (TT-SOP) which reports to the RA V Management Group. The data obtained from the Survey will help the RA V Management Group and WMO Secretariat prepare baseline information and background material, including the identification of regional priorities, in order to inform and support evidence-based strategic planning discussions at the forthcoming sixteenth session of RA V.

The Survey was conducted on-line using the SurveyMonkey platform during the period January –February 2014. Nineteen out of a possible 23 responses were received<sup>3</sup>.

### 1.1 Composition of RA V

Regional Association V is composed of 23 Member countries and territories in South-East Asia and the South-West Pacific. Based on geographic location and development status, the Members of RA V can be assigned to three sub-groups: South-East Asia (SEA) (6 Members), Pacific Island Countries and Territories (PICT) (13 Members) and other (Other) advanced countries (4 Members). According to the WMO Membership record, New Zealand was the first country in RA V to take WMO membership whilst Tuvalu is the most recent. Details are given in Figure 1.1 and Table 1.1.

**Figure 1.1: Sub-regional group of Members**



**Table 1.1: Regional Members by Sub-Group and WMO accession date**

<sup>3</sup> The following Members responded to the Survey: Australia, Brunei Darussalam, Cook Islands, Fiji, French Polynesia, Indonesia, Kiribati, Malaysia, Federated States of Micronesia, New Caledonia, New Zealand, Niue, Papua New Guinea, Philippines, Samoa, Singapore, Solomon Islands, Tonga, and Vanuatu.

Sub-Group	Member	WMO Accession Date <i>(source WMO, 2014)</i>
South-East Asia (SEA)	Brunei Darussalam	26-Nov-1984
	Indonesia	16-Nov-1950
	Malaysia	19-May-1958
	Philippines	5-Apr-1949
	Singapore	24-Jan-1966
	Timor Leste	4-Dec-2009
Pacific Island Countries and Territories (PICT)	Cook Islands	18-Oct-1995
	Federated States of Micronesia	18-Mar-1980
	Fiji	5-Dec-1949
	French Polynesia	26-Mar-2003
	Kiribati	20-Sep-1995
	New Caledonia	5-Dec-1949
	Niue	31-May-1996
	Papua New Guinea	15-Dec-1975
	Samoa	11-Jul-1995
	Solomon Islands	6-May-1985
	Tonga	25-Feb-1996
	Tuvalu	22-Sep-2012
	Vanuatu	24-Jun-1982
Other	Australia	14-Mar-1949
	New Zealand	2-Apr-1948
	United Kingdom	14-Dec-1948
	United State of America	4-May-1949

## 1.2 Organization of Survey Questionnaire

The Survey questionnaire was designed to collect information from RA V Members under five broad headings: 1) Institutional Arrangement; 2) Management and Organization; 3) Operations and Services; 4) Challenges and Priorities; and 5) Expected outcomes from RA V-16. For ease and consistency of response, the majority of questions were 'closed', with respondents choosing from one or more defined answers. However, in instances where more subjective or narrative information was required, the questions were left 'open'. The Survey structure and questions were strongly based on a similar survey conducted by Regional Association VI (Europe) to allow for some comparisons between regional associations.

The Survey questionnaire is available at WMO, RAP website:

<http://www.wmo.int/pages/prog/dra/rap.php>

## 2 Institutional Arrangements

The purpose of this section is to present basic information about the National Meteorological and Hydrological Services (NMHSs) of RA V Members, including the position of the NMHS within Government, as well as the role and mandate of the NMHS in the provision of services.



## 2.1 Institutional Arrangements

The institutional set-up of NMHSs is governed by legislative frameworks, mandates and scope. The enactment of legislation and government priorities define the functional responsibilities of the NMHS and its position within the machinery of Government. In RA V, NMHSs operate under various titles and functional definitions, as described in Table 2.1 below.

**Table 2.1: Formal title of NMHSs and their parent organization**

<b>RA V Member</b>	<b>Title of NMHS Parent organization</b>
Australia	Bureau of Meteorology <i>Department of the Environment</i>
Brunei Darussalam	Brunei Darussalam Meteorological Department <i>Ministry of Communications</i>
Cook Islands	Cook Islands Meteorological Service <i>Ministry of Transport</i>
Federated States of Micronesia	Weather Service Office, Chuuk <i>FSM National Government</i>
Fiji	Fiji Meteorological Service <i>Ministry of Works, Transport and Public Utilities</i>
French Polynesia	Meteo-France French Polynesia Direction <i>Météo-France</i>
Indonesia	Badan Meteorologi, Klimatologi dan Geofisika (BMKG) <i>Office of the President</i>
Kiribati	Kiribati Meteorological Service <i>Office of the President</i>
Malaysia	Malaysian Meteorological Department <i>Ministry of Science, Technology and Innovation</i>
New Caledonia	Meteo-France Regional Service New Caledonia <i>Météo-France</i>
New Zealand	Meteorological Service of New Zealand Ltd
Niue	Niue Meteorological Service
Papua New Guinea	National Weather Service <i>Department of Transport</i>
Philippines	Philippine Atmospheric, Geophysical and Astronomical Services Administration <i>Department of Science and Technology</i>
Samoa	Meteorology Division <i>Ministry of Natural Resources and Environment</i>
Singapore	Meteorological Service Singapore <i>National Environment Agency</i>
Solomon Islands	Solomon Islands Meteorological Service <i>Ministry of Environment, Climate Change, Disaster Management &amp; Meteorology</i>

RA V Member	Title of NMHS <i>Parent organization</i>
Tonga	Tonga Meteorological Service <i>Ministry of Infrastructure</i>
Vanuatu	Vanuatu Meteorological Services <i>Ministry of Climate Change and Natural Disasters</i>

## 2.2 Functional Scope

NMHSs possess a range of functions and often provide services across a number of areas in addition to meteorology, including hydrology, climate, oceanography and seismology. Responsibility for operational hydrology lies with agencies other than the NMHS in 14 of the RA V Members that responded to the Survey, with only the NMHSs in Australia, Fiji and the Philippines having responsibility for operational hydrology. Institutional arrangements for the provision of hydrological services are summarized in Table 2.2.

**Table 2.2: Institutions responsible for hydrological services**

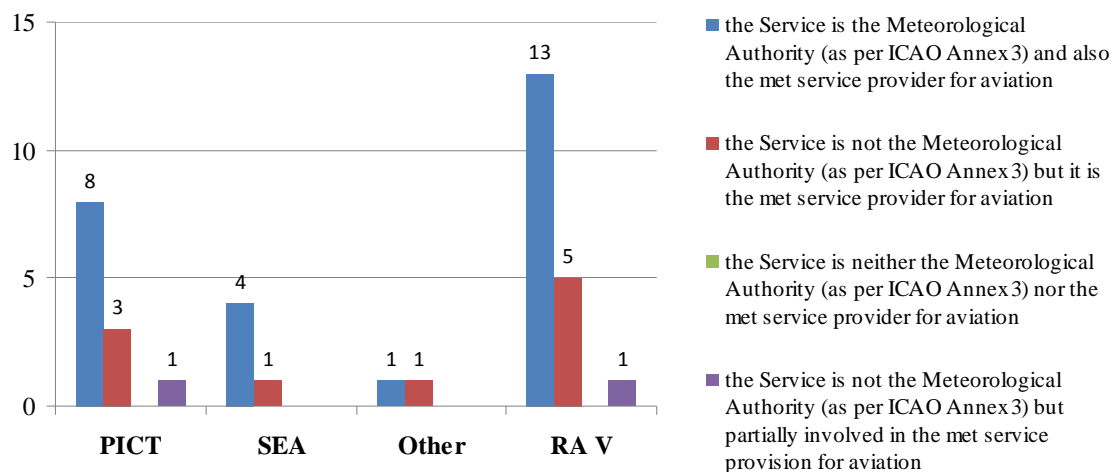
RA V Member	Organization Responsible for Hydrology
Australia	Australian Government, Bureau of Meteorology
Brunei Darussalam	Water Services Department
Cook Islands	Water Division, Ministry of Infrastructure
Federated States of Micronesia	None
Fiji	Fiji Meteorological Service
French Polynesia	<i>No Hydrological Service</i>
Indonesia	Directorate General for Water Resources, Ministry of Public Works
Kiribati	Ministry of Public Works
Malaysia	Department of Irrigation and Drainage
New Caledonia	DAVAR (Direction des Affaires Vétérinaires, Alimentaires et Rurales)*
New Zealand	New Zealand's seventeen Regional Councils
Niue	Water Division, Public Works Department
Papua New Guinea	Department of Environment and Conservation
Philippines	Philippine Atmospheric, Geophysical and Astronomical Services Administration (PAGASA)
Samoa	Water Resources Division, Ministry of Natural Resources and Environment
Singapore	Public Utilities Board (PUB), National Water Agency
Solomon Islands	Hydrology Division-Water Resources Department
Tonga	Geological Survey Unit
Vanuatu	Department of Water

\* *NHS doesn't exist in New Caledonia, but DAVAR (Direction des Affaires Vétérinaires, Alimentaires et Rurales) deals with water resources assessment activities*

With respect to aeronautical meteorological services, the Survey sought information on each NMHS's role as the Meteorological Authority and Meteorological Service Provider and their compliance with ICAO Annex 3 protocols.

Thirteen respondents identified the NMHS as both the Meteorological Authority and the Service Provider. Five respondents identified the NMHS as the Meteorological Service Provider but not the Meteorological Authority, and one respondent identified the NMHS as neither, but that it participated in the provision of aeronautical meteorological services (see Figure 2.1)

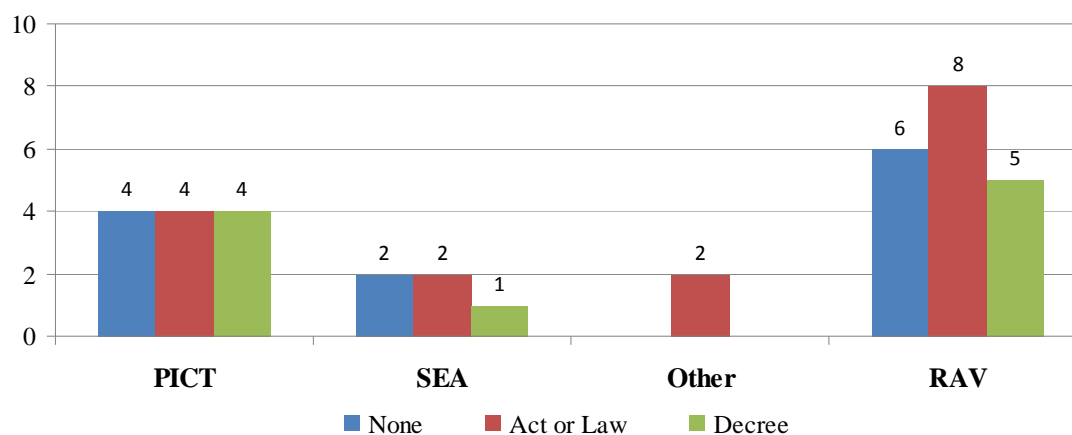
**Figure 2.1: Provision of aeronautical meteorological services**



### 2.3 Legislative Arrangements

Legal instruments for the establishment and function of the NMHS exist in 13 RA V Members. The type of legislative instruments varies, and includes Acts of Parliament, laws, statutory instruments and decrees. Eight Members operate under a Government Act, and five under a decree (see Figure 2.2). Six Members operate without either. Two Members (Fiji and Papua New Guinea) report that specific legislation relevant to the NMHS is under formulation and expected to be enacted by government soon. Where legislation does not exist, the need for assistance in developing such legislation should be assessed. The majority of existing legislation focuses on the meteorological and hydrological duties and responsibilities of the NMHS.

**Figure 2.2: Legal instrument for meteorology**



Specific details about each Member's legislative arrangements are described in Table 2.3. Seven NMHSs are working under meteorological Acts/Laws, two under civil aviation Acts, four by government decree/order and one under cabinet decision. Three NMHSs (Brunei Darussalam, Federated States of Micronesia and Kiribati) do not operate under such legislative instruments. The existing primary legislative Act that determines the function of NMHS services in RA V Member countries and territories is given in Table 2.3 below.

**Table 2.3: Primary legislation that determines the functions of NMHS**

RA V Member	Primary Legislative Act
Australia	Meteorology Act (1955), Water Act (2007)
Brunei Darussalam	None
Cook Islands	Meteorological Service Act 1995-96
Federated States of Micronesia	None
Fiji	Cabinet Decision
French Polynesia	Décret n°93-861 du 18 juin 1993 portant création de l'établissement public Météo-France
Indonesia	Law No. 31 Year 2009 on Meteorology, Climatology and Geophysics
Kiribati	None
Malaysia	Ministers of the Federal Government (No.2) Order 2013
New Caledonia	Décret n°93-861 du 18 juin 1993 portant création de l'établissement public Météo-France
New Zealand	The Meteorological Services Act (amended 1992)
Niue	Metrological Services Act 2013
Papua New Guinea	Civil Aviation Authority Act 2000

RA V Member	Primary Legislative Act
Philippines	Presidential Decree No. 78: Establishing The Philippine Atmospheric Geophysical And Astronomical Services Administration
Samoa	Ministry of Works Transport and Infrastructure and previous Ministry of Agriculture Forestry Fisheries and Meteorology Acts
Singapore	National Environment Agency Act, Cap 195
Solomon Islands	1985 Meteorology Act
Tonga	Civil Aviation Act 1990 Section 7
Vanuatu	The Meteorology Act No. 4 of 1989

## 2.4 Other Regulatory Frameworks

In addition to primary acts and legal frameworks for meteorology, many Members have other regulatory frameworks or mutual agreements/arrangements with users for meteorological and other services. The most common such frameworks are: a) Service level agreements with national civil aviation administrations; b) Letters of Agreement (LoA) or Memoranda of Understanding (MoU) with disaster response agencies; and c) MoU with other Members for data sharing, etc.

Each Member has their own regulatory framework for services delivery. Some have several stakeholder agreements and some have none. The details of some of the more important existing regulatory frameworks are given in Table 2.4.

**Table 2.4: Additional regulatory frameworks of NMHSs**

RA V Member	Regulatory framework
Australia	<ul style="list-style-type: none"> <li>Financial Management and Accountability Act 1997</li> <li>Public Service Act 1999</li> </ul>
Brunei Darussalam	<ul style="list-style-type: none"> <li>LoA with Air Traffic Services, Department of Civil Aviation (in the process)</li> </ul>
Cook Islands	<ul style="list-style-type: none"> <li>LoA with Air Traffic Control for Aviation</li> <li>MoU with BoM of Australia for Database</li> <li>MoU with Fiji Meteorological Service for aviation products</li> </ul>
Federated States of Micronesia	Nil
Fiji	<ul style="list-style-type: none"> <li>Again, need to make clear whether a blank is a missing response, or whether it means there are no frameworks</li> </ul>
French Polynesia	<ul style="list-style-type: none"> <li>Agreement with Civil Protection agency 2013-2017</li> </ul>
Indonesia	<ul style="list-style-type: none"> <li>Law No. 1 Year 2009 on the Aviation</li> <li>Law No. 17 Year 2008 on the Shipping</li> <li>Law No. 24 Year 2007 on Disaster Management</li> <li>Presidential decree No. 61 Year 2008 on the Agency for Meteorology, Climatology and Geophysics (BMKG)</li> <li>Government Regulation No. 46 Year 2012 on the implementation of</li> </ul>

RA V Member	Regulatory framework
	BMKG Data Observation and Management <ul style="list-style-type: none"> <li>• President Instruction No. 5 Year 2011 on Food Security</li> <li>• President Instruction No. 4 Year 2012 on Disaster Mitigation</li> <li>• MoU between BMKG and Directorate General of Civil Aviation</li> <li>• MoU between BMKG and Center for Volcanological and Geological Hazard Mitigation</li> <li>• MoU between BMKG and the National Agency for Disaster Management</li> </ul>
Kiribati	<ul style="list-style-type: none"> <li>• Drought Response Plan</li> <li>• Tsunami Action Plan</li> </ul>
Malaysia	<ul style="list-style-type: none"> <li>• Arrangement with DCA/MOD for Aviation Services</li> <li>• Arrangement with National Security Council for Weather- and Earthquake/Tsunami Related Disaster Warnings</li> </ul>
New Caledonia	<ul style="list-style-type: none"> <li>• Agreement with Civil Protection Agency</li> <li>• Agreements with French Civil Aviation Authority</li> <li>• Agreements with Department of Defense</li> <li>• Agreement with Public Health Agency</li> <li>• Agreements with Electricity Companies</li> <li>• Agreements with Media (TV, radios, newspapers, etc.)</li> </ul>
New Zealand	<ul style="list-style-type: none"> <li>• MetService is the Responsible Agency for warnings of severe weather in New Zealand's National Civil Defense and Emergency Management Plan.</li> </ul>
Niue	nil
Papua New Guinea	<ul style="list-style-type: none"> <li>• In the process of entering into:               <ul style="list-style-type: none"> <li>- Service Level Agreement with the PNG Air Services Limited;</li> <li>- MoU with the National Agriculture Research Institute (NARI) and the National Airports Corporation (NAC) and the Office of Climate Change and Development (OCCD)</li> </ul> </li> </ul>
Philippines	<ul style="list-style-type: none"> <li>• Executive Order No. 128: Reorganizing the National Science and Technology Authority.</li> </ul>
Samoa	<ul style="list-style-type: none"> <li>• None</li> </ul>
Singapore	<ul style="list-style-type: none"> <li>• Service Agreement with the Civil Aviation Authority of Singapore for the provision of aviation meteorological services</li> </ul>
Solomon Islands	<ul style="list-style-type: none"> <li>• Essential Services Act and Civil Aviation Act</li> </ul>
Tonga	<ul style="list-style-type: none"> <li>• MoU with the Geological Survey Unit, Control Tower of the Tonga Airport Limited on volcanic ash reporting</li> </ul>
Vanuatu	<ul style="list-style-type: none"> <li>• Vanuatu Meteorological Services (Meteorological Charges) Regulations [Cap 204]</li> </ul>

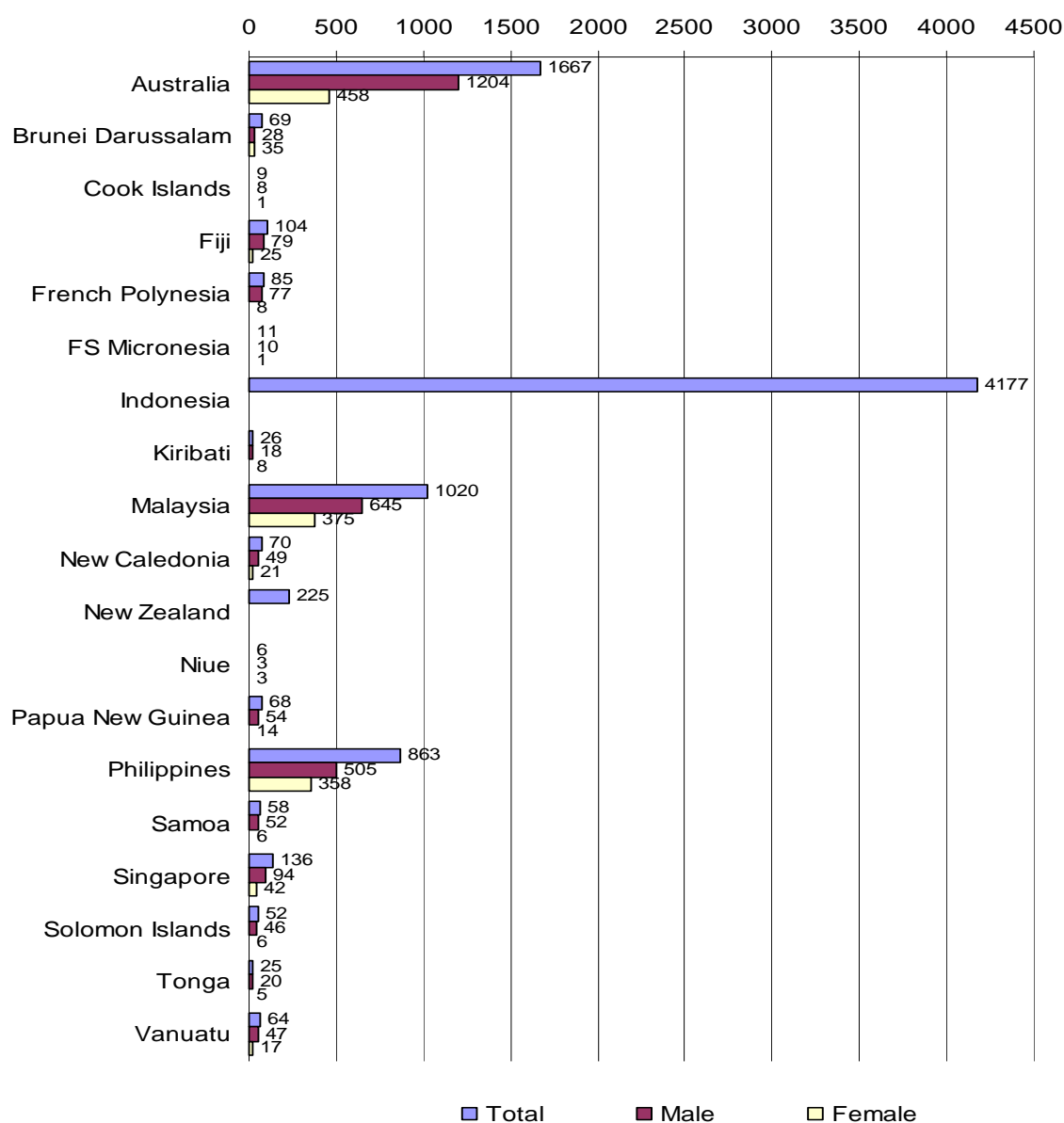
### 3 Management and Organization

This section summarizes the status of management and organizational capacities of RA V NMHSs in terms of human and financial resources, scope of services, and business model.

#### 3.1 Human Resources

There is a vast range in the staffing level of NMHSs in RA V, from 6 (in Niue) to 4177 (in Indonesia). The total number of NMHS's employees in 19 responded Members of RA V is 8,735, with Indonesia contributing almost half this number. Staffing levels, including gender composition, are illustrated in Figure 3.1 (Note that gender information for Indonesia and New Zealand were not available).

**Figure 3.1: Number of staff in NMHSs**



The level of qualifications and work experience of staff and their strength in number indicate the overall capacity of the institution. The Survey reveals that overall in RA V; over 45% of NMHS staff possess education qualifications at the university degree level or higher. Australia and New Zealand have more than 70% staff members with university degrees, whilst Tonga and the Solomon Islands have 10% or less staff members holding a university degree.

The average age of the staff of RA V NMHSs varies between 22 and 55 years old, with an average value of 37.27. The level of qualifications and average age of NMHS staff in RA V are shown in Table 3.1.

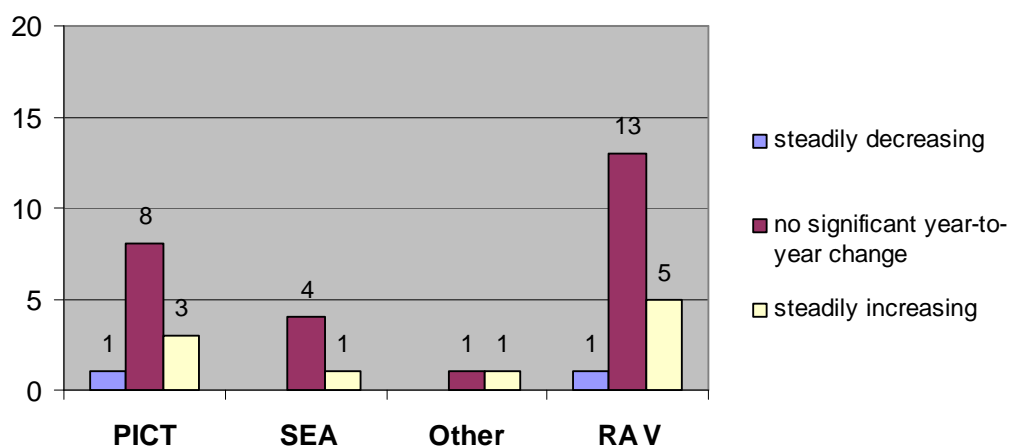
**Table 3.1: Qualification and average age of staffing**

RA V Member	Total NMHS staff	Staff with degree	Average age of staff
Australia	1667	1309	44
Brunei Darussalam	69	8	-
Cook Islands	9	1	32
Federated States of Micronesia	11	3	44
Fiji	104	25	-
French Polynesia	85	9	-
Indonesia	4177	1747	40
Kiribati	26	4	22
Malaysia	1020	229	-
New Caledonia	70	60	43
New Zealand	225	165	-
Niue	6	1	30
Papua New Guinea	68	19	-
Philippines	863	280	55
Samoa	58	12	32
Singapore	136	55	42
Solomon Islands	52	5	30
Tonga	25	2	35
Vanuatu	64	25	35

The trend of staffing in NMHSs in RA V during recent 3-5 years was reported to be more or less stable, with 13 Members reporting no significant change, whilst another four Members (Indonesia, New Zealand, Solomon Islands and Vanuatu) report an increase in numbers and one Member (New Caledonia) reporting a decrease. The breakdown of staffing trends by sub-region is illustrated in Figure 3.2.



**Figure 3.2: Trends of staff numbers in recent 3-5 years**



### 3.2 Budgetary Provision in Year 2013-2014

The total annual budgets of NMHSs across RA V vary considerably, with reported budgets ranging between USD 249.6 million and USD 138,776. The budget of individual Member's NMHS in their most recent fiscal years, in US dollars, is summarized in Table 3.2.

**Table 3.2: Budget of NMHS for recent fiscal year**

RA V Member	Budget 2013-14 (US dollars)
Australia	249,560,633
Cook Islands	269,388
French Polynesia	1,1874,145
Indonesia	136,493,900
Kiribati	300,076
Malaysia	24,138,549
New Caledonia	9,229,967
New Zealand	34,285,714
Niue	138,776
Papua New Guinea	2,404,959
Philippines	59,980,340
Samoa	843,323
Singapore	22,117,647
Solomon Islands	342,936
Tonga	400,247
Vanuatu	1,400,000

National Government is the main source of budget for NMHSs in RA V. Some NMHSs also receive budget under commercial arrangements (e.g., New Zealand) as well as through cost-recovery. Fourteen Members reported budgetary sources other than Government, including project funding from international donors and from domestic agencies.

### 3.3 Operational Scope

Meteorology, including observations, data processing and forecasting and warning services is the common operational responsibility of NMHSs in RA V. All but one respondent (New Zealand) also reported the provision of climate services as an operational responsibility. Table 3.3 summarizes the range of operational services provided by each NMHS in RA V.

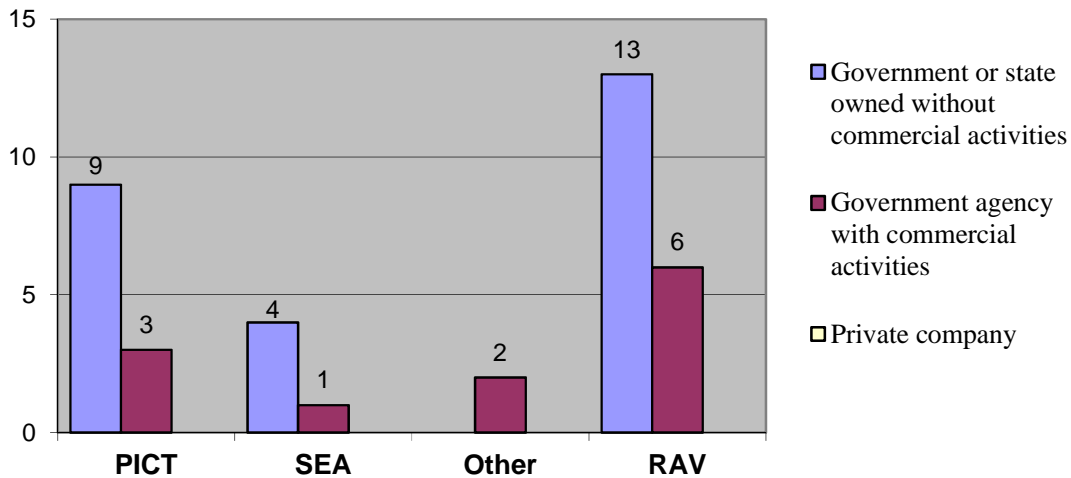
**Table 3.3: Operational services provided by NMHS**

RA V Member	Weather	Hydrology	Climate	Air/water quality	Oceanography	Geo-science
Australia	X	X	X	X	X	
Brunei Darussalam	X		X		X	
Cook Islands	X		X			
FS Micronesia	X		X			
Fiji	X	X	X			
French Polynesia	X		X			
Indonesia	X		X	X		X
Kiribati	X		X		X	
Malaysia	X		X	X	X	X
New Caledonia	X		X			
New Zealand	X					
Niue	X		X		X	
Papua New Guinea	X		X			
Philippines	X	X	X			
Samoa	X		X	X	X	X
Singapore	X		X			
Solomon Islands	X		X			
Tonga	X		X			
Vanuatu	X		X		X	

### 3.4 Business Model

The Survey examined the business model under which each NMHS operates. Most NMHSs in RA V are Government/State owned enterprises providing public weather services. Six RA V Members (Australia, Cook Islands, French Polynesia, New Caledonia, New Zealand and Singapore) reported that their NMHSs also engage in commercial activities (see Figure 3.3).

**Figure 3.3: Business model of NMHSs**



**NMHS Quality Management Programme**

The context for this Survey question was implementation of ICAO Annex 3 – Meteorological Service for International Air Navigation and the mandatory need for Quality Management Systems (QMSs) from 15 November 2012 in all contracting States.

The majority of Members responded that their NMHS has some kind of Quality Management programme. Ten Members (Brunei Darussalam, Cook Islands, Federated States of Micronesia, Fiji, French Polynesia, New Caledonia, New Zealand, Niue, Samoa and Singapore) have implemented QMS across their NMHS, including for aviation, whilst six (Australia, Indonesia, Malaysia, Papua New Guinea, Solomon Islands and Vanuatu) have implemented QMS for aviation services and three Members (Kiribati, Tonga and the Philippines) reported an absence of QMS frameworks.

**3.5 Development/Strategic Plan for Next 3- 5 Years**

The Survey examined the extent to which RA V Members had strategic plans or national development in place that identify the priorities of the NMHSs over the next few years. All but one Member reported having such plans in place.

The most frequently cited strategic priority areas identified in these plans were staff training and education, improved operational forecast and warning services and strengthened IT capability. Table 3.4 provides a summary of the responses, ordered according to the most commonly reported priority areas.

**Table 3.4: Priority areas of Development/Strategic Plan**

Priority Area	Sub-region			RA V
	PICT	SEA	Other	
Training, education and capacity building of staff	11	5	2	18
Improving operational forecasts including the warning products	10	5	2	17
Improved IT (including better use of web services and social media)	10	5	0	15
Enhancing the monitoring infrastructure	8	5	2	15
Improving the management and institutional arrangements	7	5	2	14
Enhanced climate services (implementation of the GFCS)	8	4	2	14
Research and development	6	5	2	13
Automation of the observing networks	6	5	1	12
Implementation of WIS	5	4	2	11
Extending services to new user sectors	7	4	0	11
Implementation of WIGOS	4	3	1	8
Development and implementation of new commercial services/products	3	3	1	7

## 4 Operations and Services

This section provides a summary of the scope of services delivered by Member's NMHSs and the areas in need of attention in terms of coverage, timeliness and meeting the needs of users.

### 4.1 Types of Services Provided

Table 4.1 summarizes the different types of services provided by RA V NMHSs. Public weather forecasts and warnings, and aviation services are provided by all and most also provide climate and marine services. Tailored services to specific users are commonly also provided along with agro-meteorological services. Consistent with earlier questions, only a small number of NMHSs have responsibility for hydrological services and geophysical services such as volcanoes or earthquakes.

**Table 4.1: Type of services provided by NMHSs**

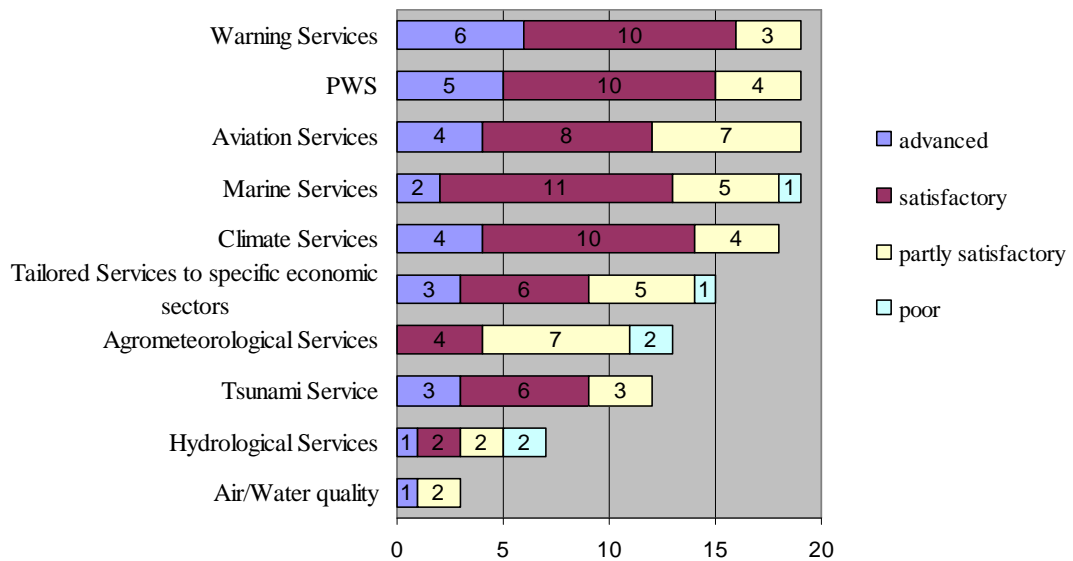
Type of Services	Sub-region			RA V
	PICT	SEA	Other	
Public weather services (PWS)	12	5	2	19
Warning services	12	5	2	19
Aviation services	12	5	2	19
Climate services	12	5	1	18
Marine services	10	5	2	17
Tailored services to specific economic sectors	5	5	2	12
Agro-meteorological services	6	4	1	11
Earthquake/Seismic services	6	2	-	8
Volcano services	4	2	1	7
Hydrological services	3	1	1	5
Air/water quality	1	1	-	2

### 4.2 Current Level of Service Provisions

An assessment of the current adequacy of service provision was provided by respondents and is summarized in Figure 4.1. The majority of respondents rated their NMHS service level as satisfactorily meeting most requirements. Public weather services, warnings, and climate services were most consistently rated as meeting or exceeding requirements. Aviation, tsunami services and tailored services were also rated as satisfactory or better by a majority of Members who provide these services. Agro-meteorology was identified by many respondents as only partly meeting requirements and was perhaps the service most in need

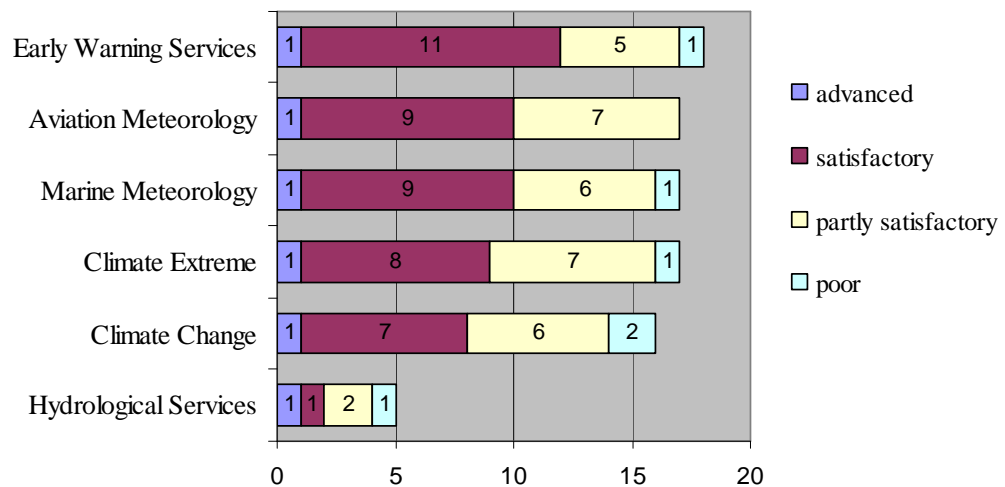
of development.

**Figure 4.1: Current level of service provisions**



Respondents were also asked to rate the adequacy of national research capability to support service delivery. Research in support of early warning systems and aviation services was seen as the most satisfactory, although in all instances, there were significant numbers of Members who rated the underpinning research as being only partly satisfactory. Only one respondent rated the research to be at an advanced level that meets or exceeds user requirements. Details are given in Figure 4.2 below.

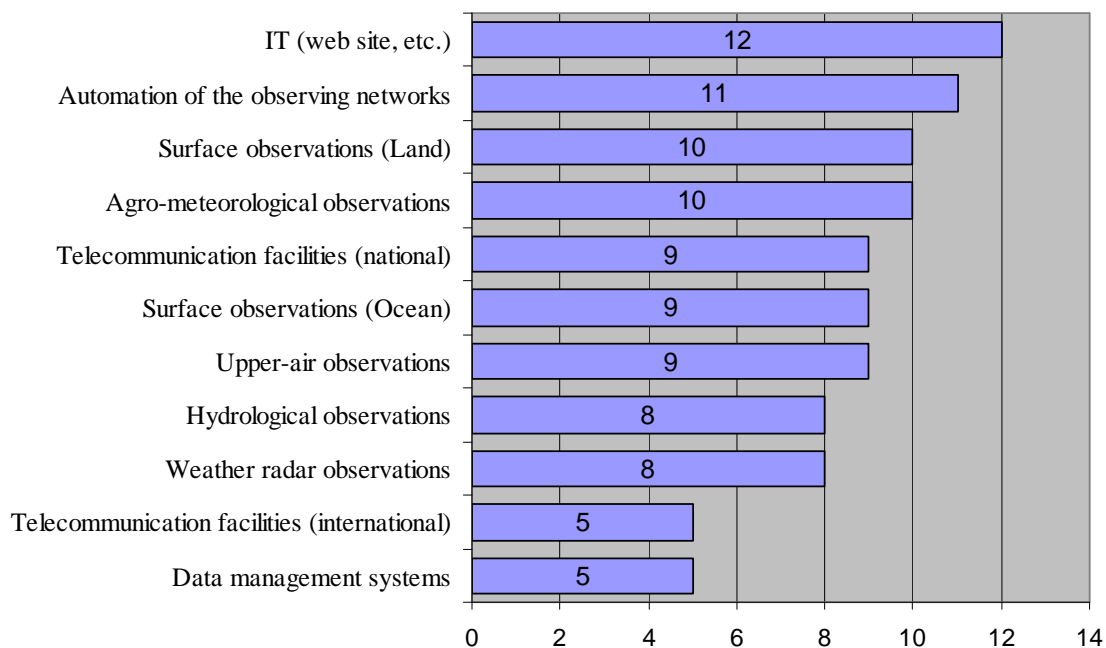
**Figure 4.2: Level of research capabilities and development areas**



### 4.3 Adequacy of Monitoring Infrastructure

Members were asked to rate the adequacy of monitoring infrastructure (observations and IT). Most commonly reported concerns related to IT services, automation of observing networks and the adequacy of agro-meteorological observing networks. Concerns about the adequacy of upper-air and surface observing networks, and of national telecommunication facilities were also widely reported. These results are summarized in Figure 4.3 below.

**Figure 4.3: Inadequacy of equipment and infrastructure**



These results by sub-region are presented in Table 4.2. The most common concerns are shared by both Pacific Islands and South-East Asian Members.

**Table 4.2: Areas of equipment and infrastructure inadequacy**

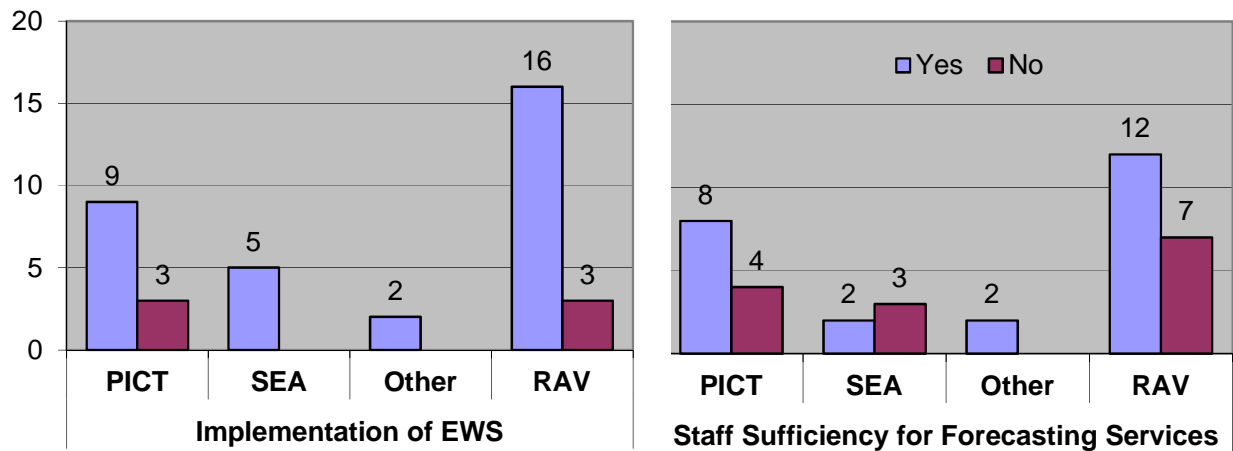
Areas of Inadequacy	Sub-Region			RA V
	PICT	SEA	Other	
IT (web site, etc.)	9	3		12
Automation of the observing networks	8	3		11
Surface observations (Land)	8	2		10
Agro-meteorological observations	7	3		10
Surface observations (Ocean)	6	3		9
Telecommunication facilities (national)	6	3		9
Upper-air observations	5	4		9
Weather radar observations	6	2		8
Hydrological observations	6	2		8
Telecommunication facilities (international)	3	2		5
Data management systems	2	3		5

#### 4.4 Forecasting Capacity and Early Warning System (EWS)

The Survey concluded its section on operations and services with an assessment of the adequacy of staffing levels to deliver 24-7 operational services and also whether the NMHS has early warning systems in place. A significant number of Members (7 from 17 respondents) reported that they did not have sufficient staff to maintain around-the-clock operations.

On the other hand, all but three respondents (Federated States of Micronesia, Kiribati and Niue) reported that they had early warning systems implemented. These two aspects of NMHS capability are summarized in Figure 4.4.

**Figure 4.4: Forecasting capacity of NMHSs**





## 5 Challenges and Priorities for RA V

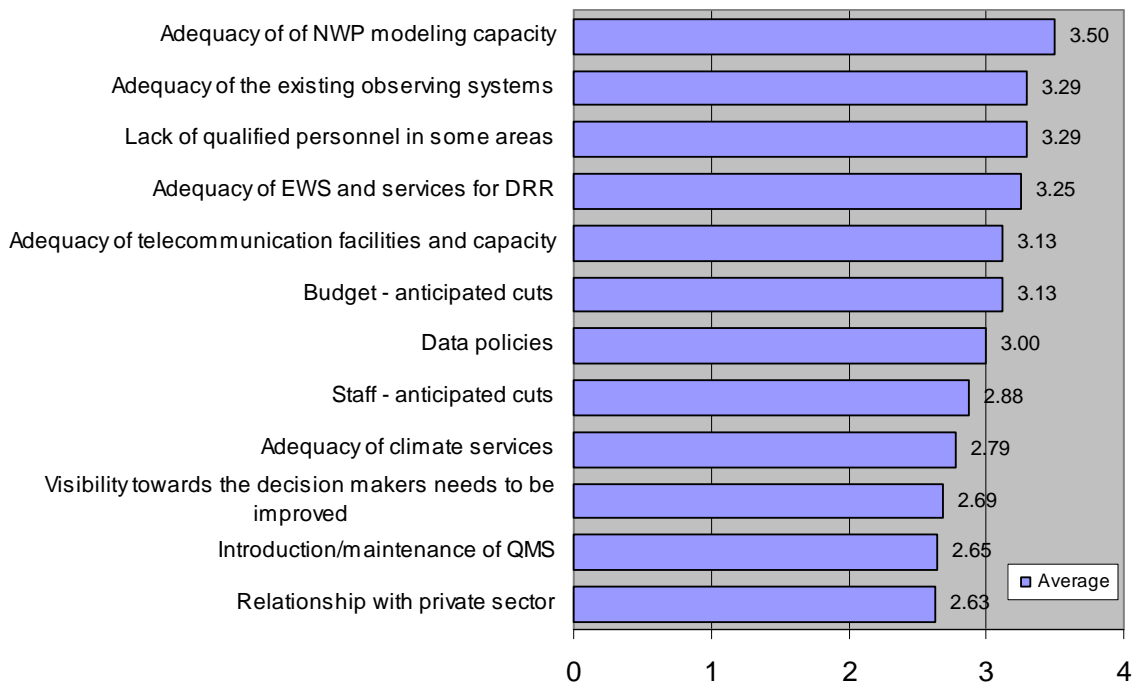
This section examines the major NMHS challenges and gaps that Members identified and the priority actions for the next 3-5 years.

### 5.1 Challenges

Members were asked to identify the most pressing challenges from a list of 12 predefined categories by rating the extent of the challenge on a 5-point scale (1 = no challenge; 2 = slight challenge; 3 = moderate challenge; 4 = moderate/serious challenge; 5 = serious challenge). The scores were then tallied and averaged to produce a list that illustrates the most significant challenges facing NMHSs in order of significance (see Figure 5.1 below).

The most significant/widespread challenges identified were: adequacy of NWP modeling capacity, adequacy of existing observing systems, lack of qualified personnel, and adequacy of EWS services for DRR. Anticipated budget cuts, adequacy of telecommunication facilities and capacity, data policies, and introduction and maintenance of QMS were also rated quite highly.

**Figure 5.1: Challenges of NMHSs**



An alternative analysis was also undertaken that identified the three most commonly identified challenges under each of the four categories slight, moderate, moderate/serious and serious. These are summarized in Table 5.1 below.

**Table 5.1: Challenges at different levels**

Serious	Moderate to Serious
<ul style="list-style-type: none"> <li>• Adequacy of NWP modeling capacity</li> <li>• Lack of qualified personnel in some areas</li> <li>• Adequacy of EWS services for DRR</li> </ul>	<ul style="list-style-type: none"> <li>• Adequacy of telecommunication facilities and capacity</li> <li>• Adequacy of existing observing systems</li> <li>• Data policies</li> </ul>
Moderate	Slight
<ul style="list-style-type: none"> <li>• Adequacy of climate services</li> <li>• Improved visibility towards the decision makers</li> <li>• Anticipated budget cuts</li> </ul>	<ul style="list-style-type: none"> <li>• Relationship with private sector</li> <li>• Anticipated staff cuts</li> <li>• Introduction/maintenance of QMS</li> </ul>

## 5.2 Future Priorities

Respondents were asked to identify up to six priority areas for future work to help address the challenges identified above. Free text was used for responses and a degree of interpretation was used to summarize this information and map it to the following six priority areas:

**Priority 1: WIGOS/WIS:** expressed by respondents in terms of the need to maintain and improve observing systems, the quality of observations, improve communication and information sharing, telecommunication and IT infrastructures and database management, and the regional and national implementation of WIGOS;

**Priority 2: Capacity Building:** identified by Members in terms of budget and staffing resource deficiencies, education and training needs, and modeling capacity;

**Priority 3: Enhancement of Services – PWS, DRR/EWS and Aviation:** expressed in terms of developing the capacity for adequate services in support of DRR, aviation, climate and hydrology, including medium- and long-range forecast services;

**Priority 4: Strengthening of Climate Services including GFCS:** expressed in terms of the need for improved climate services and the implementation of GFCS;

**Priority 5: Improvement of Quality Management System (QMS):** expressed in terms of observer and forecaster training in support of QMS implementation; and

**Priority 6: Cooperation and Partnerships:** expressed in terms of improving outreach to the community, encouraging engagement with local government, raising the effectiveness and efficiency of regional activities, building common positions on issues like data policy, commercialization and public/private sector relationships.

These priorities map closely to the priorities identified in both the WMO and RA V SOPs (see Table 5.2 below), with an additional emphasis given to cooperation and partnerships

**Table 5.2: Priorities of WMO SOP, RA V SOP and survey**

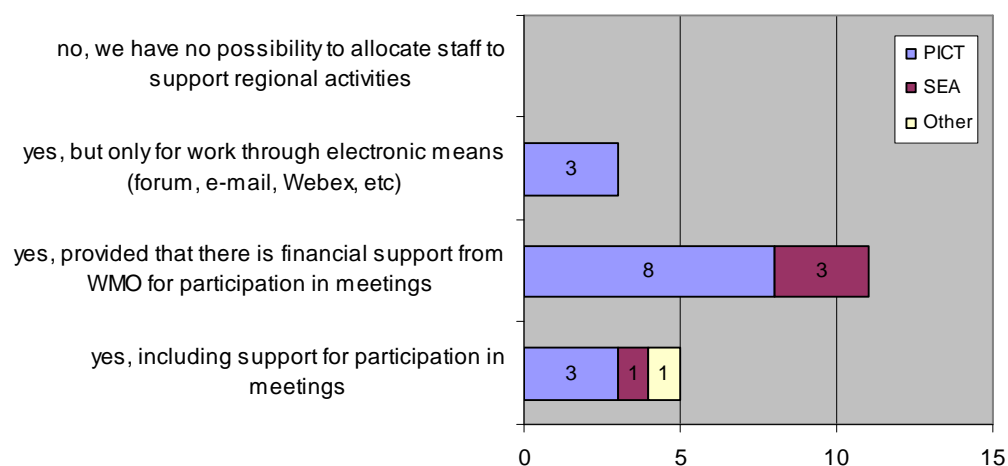
WMO-SOP	RA V-SOP	Survey
Global Framework for Climate Services (GFCS)	Better climate services	Strengthening of Climate Services including GFCS
Aviation meteorological services	Sustainable aviation services	Improvement of QMS
Capacity Building for developing and least developed countries	Capacity building	Capacity Building
Implementation of WIGOS and WIS	Improved infrastructure (data and information services) for weather, climate and water	WIGOS/WIS
Disaster Risk Reduction (DRR)	Improved end-to-end Multi-Hazard Early Warning Systems (MHEWS).	Enhancement of Services – PWS, DRR/EWS and Aviation
		Cooperation and Partnerships

Apart from this group of six priority areas, Members also expressed other priorities such as commercialization of services and strengthening the institutional-legislative framework of NMHSs.

### 5.3 Subsidiary Bodies

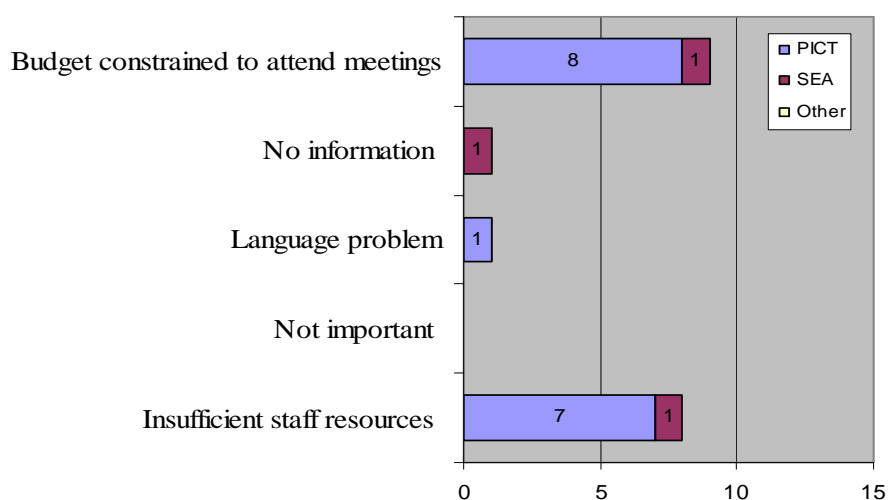
Members were surveyed to determine their ability to participate in the working mechanisms (Working Groups, Task Teams, etc.) of RA V. The majority of responses (11) indicate that participation in this work is only possible with financial support from WMO. Five Members indicated that they are able to allocate their own resources to the task, including to support participation in meetings of subsidiary bodies. Three Members expressed an ability to participate through electronic means only (e.g., web forum, email, Webex conferences). The responses are shown in Figure 5.2 below.

**Figure 5.2: Support to subsidiary bodies**



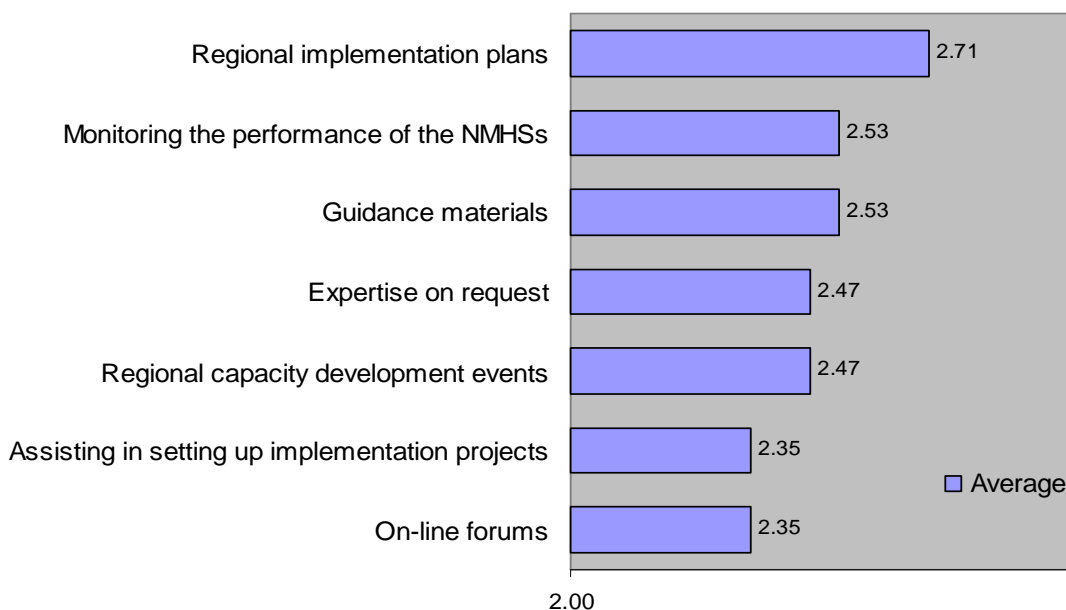
The main constraints on participation in RA V subsidiary bodies are summarized in Figure 5.3 below.

**Figure 5.3: Reason for not supporting subsidiary bodies**



Members were also asked to identify the main outcomes they seek from the work of the RA V subsidiary bodies, using a 3-point scale (1 = not very useful; 2 = useful; 3 = very useful). A clear preference was expressed for three types of activities: regional implementation plans (WIS, WIGOS, GFCS etc.), monitoring the performance of NMHSs to identify capacity gaps, and proposing relevant measures and providing guidance material on the implementation of priority programmes and projects. See Figure 5.4 below for a summary of the average usefulness rating across RA V and Table 5.3 for a numerical breakdown under each category.

**Figure 5.4: Useful activities of subsidiary bodies**



**Table 5.3: Number of respondents by outcome and level of usefulness**

Useful Outcomes	Sub-Region									RA V		
	PICT			SEA			Other			1	2	3
	1	2	3	1	2	3	1	2	3			
Regional implementation plans	-	4	7	-	1	3	-	-	2	-	5	12

Monitoring the performance of the NMHSs	1	3	7	1	-	3	-	1	1	2	4	11
Regional capacity development events	2	2	7	-	-	4	1	1	-	3	3	11
Guidance materials	-	5	6	-	1	3	1	-	1	1	6	10
Expertise on request	1	6	4	-	-	4	-	1	1	1	7	9
Assisting in setting up projects	1	6	4	1	-	3	-	1	1	2	7	8
On-line forums	1	5	5	-	1	3	1	1	-	2	7	8

*Note: 1 = not very useful, 2 = useful and 3 = very useful*

#### **5.4 Supports from Members and Secretariat**

The final part of this section examined the kind and level of support sought by RA V Members from the WMO Secretariat and from other Members.

With regard to support from Members, although there was a wide range of responses, the strongest emphasis was on joint/twinning capacity development projects, exchanges of expertise, training, technical support (e.g., for QMS, observation), infrastructure support and upgrades and assistance in developing regulatory and legislative frameworks.

Similarly, respondents identified financial and coordination support as a key expectation of the WMO Secretariat. The responses provided a number of suggestions for improving this, including financial assistance for participation in regional events that promote the visibility and mandate of NMHSs. Most of the responses indicate that the Secretariat should review its methods and working mechanisms at regional level in order to increase its efficiency and effectiveness in coordinating activities and assisting Members. Specific suggestions focused on support to develop strategic plans, the need for advice and information on available support options, facilitation of procurement of equipment parts and calibration of instruments, continued assistance with information sharing on regional activities, including capacity development programmes of external partners (such as SPREP, EU).

## **6 Expected Outcomes from the 16th Session of RA V**

The final question of the Survey requested information on the expectations of Members for the coming 16<sup>th</sup> Session of RA V (RA V-16).

During RA V-16, Members wish to discuss existing economic constraints, data policy, the relationship between private and public sectors, to determine clear priorities for the next intersessional period and agree on concrete actions to address these.

The expected outcomes from RA V-16 include:

- Strengthening of regional cooperation and the preparation of an agreed strategic plan to guide the work of RA V for the next four years, including a clear articulation of a small number of high priority work areas;
- Plans for improving observing systems and minimizing the extent of missing data.

Other expected outcomes from the session are:

- More regional cooperation in the area of hydrology, expert exchange, instruments upgrade for early warning system (EWS);
- Regional training needs assessment plan;
- Improvement of the Pacific observation network for current use and long-term climate services;
- Identification of gaps and proposed treatments; and
- Agreement to establish on-line forums to discuss issues and concerns.

A number of Members posted their views to improve regional cooperation and performance of NMHSs. Some of the suggestions are:

- Reflect improvement of observing system together with missing data issue in the next strategic operating plan;
- Put more emphasis on cross-cutting issues such as DRR;
- Consider WMO involvement and activities with the Northern Hemisphere island countries;
- Enhance coordination and visible role in meteorology/hydrology for the Pacific region.

## RECOMMENDATIONS ON THE CHALLENGES AND FUTURE PRIORITIES OF RA V FOR CONTRIBUTION TO WMO SOP 2016-2019

The challenges and future priorities for RA V Members were identified by the regional survey and further discussed during the RECO-6. The highest priority challenges identified in these discussions include:

- Lack of qualified personnel and the need for ongoing competency assessment;
- Improved institutional arrangements, including enabling legislation, to support effective fiscal management and securing of financial resources from Government;
- Improved partnerships with key national, regional and global bodies, including funding agencies;
- Improved access to and usage of NWP guidance material;
- Inadequacies in regional observing and telecommunications systems;
- Inadequacy of early warning services in support of DRR;
- Implementation and ongoing maintenance of a quality management system; and
- Improved communication with users and delivery of user-focused services (e.g. climate services to support the agriculture sector)

and the priorities include:

- Implementation of WIGOS and WIS focusing on concrete and urgent needs related to the maintenance and improvement of the observing and telecommunications systems, and the quality of observations, including radar and upper air observation systems;
- Capacity building to address issues relating to education and training needs, budget and staff resource deficiencies (including cost recovery), NWP utilization and insufficient qualified personnel;
- Enhancement of hydrological and meteorological services in line with agreed standards and best practice, in particular public weather services, disaster risk reduction and early warnings, aviation services, flood forecasting and water management services, especially medium and long range forecasts; and demonstration of social and economic benefits of these services through tailor made information and effective communication;
- Strengthening of climate services including improvement of existing climate services and implementation of GFCS at regional and national levels, including implementation of Regional Climate Centre networks in the Pacific and in South East Asia;
- Strengthening of the SWFDDP; including the implementation of sustainable and effective arrangements for its governance and resourcing;
- Full implementation and maintenance of the Quality Management System (QMS) and the consolidation and development of observer and forecaster capacity in support of QMS implementation; and

- Enhanced cooperation and partnership for improving outreach to the community, encouraging engagement with local government, raising the effectiveness and efficiency of the regional activities, building common positions on issues like data policy, commercialization and public/private sector relationships.

RECO-6 also provided an opportunity to identify specific challenges in the regional cooperation mechanisms. Issues, concerns and respective proposals for actions at regional level included:

- Need for WMO to provide better guidance on institutional and regulatory issues related to weather, climate and hydrological services and data policy;
- Need for guidance on the changing modalities of service provision, including multinational service provision and related issues of the funding mechanism of the underpinning infrastructure;
- Improvement of cooperation mechanisms including joint funding of infrastructure, research and services;
- Need for raising the profile of NMHSs and improving the relationship with their supervising bodies, in particular enhanced advocacy through WMO for the role of the services provided by NMHSs and their contribution to sustainable development;
- Urge the WMO Secretariat to provide further guidance on GFCS implementation requirements and clear showcases on the benefits of GFCS to Members; and
- Need to organize regional training events for the senior managers of NMHSs on policy and implementation aspects of the WMO high priority areas.



## RECOMMENDATIONS TO THE THIRD INTERNATIONAL CONFERENCE ON SIDS

In June 2012, world leaders at the United Nations Conference on Sustainable Development (Rio + 20) decided to convene the Third International Conference on Small Island Developing States (SIDS) in 2014. This decision came as a result of the acknowledgement and recognition that SIDS remains a special case for sustainable development in view of their unique and particular vulnerabilities. Furthermore, Rio + 20 outcome document recognized the importance of coordinated, balanced and integrated actions to address the sustainable development challenges facing SIDS. The Third International Conference on SIDS will be held from 1 to 4 September 2014, preceded by activities related to the conference from 28 to 30 August 2014 in Apia, Samoa. The theme of the 2014 Conference is *“SIDS Sustainable Development Through Genuine and Durable Partnership”*.

The Conference will serve as a forum to build on existing successful partnerships as well as to launch innovative and concrete new ones, to advance the sustainable development of SIDS. The Conference will include six multi-stakeholder partnership dialogues, held in parallel with the plenary meetings.

The multi-stakeholder partnership dialogues will be clustered by the following areas:

- (a) Climate Change & Disaster Risk Management;
- (b) Oceans, Seas and Biodiversity;
- (c) Water and Sanitation, Food Security and Waste Management;
- (d) Sustainable Economic Development;
- (e) Sustainable Energy; and
- (f) Social Development in SIDS, Health and NCDs, Youth and Women

WMO has registered GFCS-SIDS under the Climate Change & Disaster Risk Management partnership. SPREP has also registered the Pacific Meteorological Council (PMC) for one of the side events.

WMO engagement with the Third International Conference on SIDS is to raise political awareness among SIDS leaders and development partners on the contribution and benefits to the sustainable of SIDS of robust weather and climate services and early warning system.

Implementing the GFCS in SIDS and SIDS Regions through a long-term cooperative arrangement through which the SIDS and various international, regional and national institutions together with stakeholders will work together to achieve a new paradigm in provision of weather and climate services for sustainable development.

WMO is engaging the NMHSs in preparations for the Conference through a series of target and opportunistic interventions. RECO-6 has provided an opportunity for WMO to have further discussion with NMHSs on engagement in the Conference’s process, and the outcomes of the discussion are presented below:

### **How would WMO contribute to the 3<sup>rd</sup> International Conference on Small Island Developing states (SIDS)?**

- To establish a group to work with the WMO Secretariat on WMO/NMHSs engagement in the process of the preparation for the Conference;
- Include other UN agencies and development partners in preparation for the Conference;

- Encourage and assist NMHSs from SIDS to be involved in the national process and participation in the Conference; and
- To include (in the draft documents) the major roles and their importance within NMHSs; primarily, meteorological observations, and the provision of weather and climate services.

**What tangible outcomes would WMO and NMHSs be expecting from the Conference?**

- Clear direction from the Conference (in the draft documents) on the importance of weather and climate services to other sectors (e.g., DRR, CCA, agriculture and water) and their contribution to national development; and
  - Outcomes of the Conference to link to National Development Plans and NMHSs' Strategy and Implementation Plans.
-

## LIST OF PARTICIPANTS

Members	Participants	
<b>AUSTRALIA</b>	Mr Jon Gill Australian Government Bureau of Meteorology GPO Box 2334 Level 3, 14 Children Street Civic Canberra ACT2600 Tel: +61 2 6232 3502 Email: <a href="mailto:r.vertessy@bom.gov.au">r.vertessy@bom.gov.au</a>	Ms Sue O'Rourke Head, Meteorological Authority Australian Government Bureau of Meteorology GPO Box 1289 Melbourne VIC 3001 Tel: +61 3 9669 4662 Email: <a href="mailto:S.ORourke@bom.gov.au">S.ORourke@bom.gov.au</a>
	Mr Mike Bergin Bureau of Meteorology PO Box 1370 West Perth 6872 Tel: +61 402 421 251 Fax: +61 892 632 211 Email: <a href="mailto:m.bergin@bom.gov.au">m.bergin@bom.gov.au</a>	Mr Russell Stringer Bureau of Meteorology GPO Box 1289 Melbourne VIC 3001 Tel: +61 3 9669 4225 Email: <a href="mailto:r.stringer@bom.gov.au">r.stringer@bom.gov.au</a>
<b>COOK ISLANDS</b>	Mr Arona Ngari Director Cook Islands Meteorological Service P.O. Box 127 Avarua Rarotonga Tel: +682 20 603 & 25920 Fax: +682 216 03 Email: <a href="mailto:angari@met.gov.ck">angari@met.gov.ck</a>	
<b>FIJI</b>	Mr Alipate Waqaicelua Fiji Meteorological Organization Private Mail Bag Nadi airport FIJI Tel: +679 6724 888 Fax: +679 67 20 430 Alipae.waqaicelua@met.gov.fj <a href="mailto:alipatew@gmail.com">alipatew@gmail.com</a>	Misaeli Mavoa Funaki Fiji Meteorological Service Koromai Road Nadi Tel: +679 67 24 888 Fax: +679 99 05 375 Email: <a href="mailto:misaeli.Funaki@met.gov.fj">misaeli.Funaki@met.gov.fj</a>
<b>INDONESIA</b>	Mr Andi Eka Sakya Permanent Representative of Indonesia with WMO	Ms Widada Sulistya Deputy Director General for Climatology of BMKG
	Mr Yunus S. Swarinoto Deputy Director General for Meteorology of BMKG	Mr Untung Merdijanto Deputy Director General for Instrumentation, Calibration, Engineering & Communication Network of BMKG
	Mr Mulyono Rahadi Prabowo Director of Centre for Public Weather Service for BMKG	Mr Soepriyo Executive Secretary of BMKG
	Mr Syamsul Huda Director of Centre for Aeronautical and Marine Meteorology of BMKG	Ms Darwahyuniati Director of Bureau for Legal and Organization of BMKG

	Mr Edvin Aldrian Director of Centre for Research and Development of BMKG	Mr Dodo Gunawan Director of Centre for Climate Change and Air Quality of BMKG
	Ms Nurhayati Director of Centre for Climate, Agro Climate and Maritime Climate of BMKG	Jaumil Achyar Dewantoro Situmeang Director of Centre for Database of BMKG
	Mr Damianus T. Heryanto Director of Centre for Instrumentation, Engineering and Calibration of BMKG	Mr Bambang Hargono Director of Research Center for Water Resources, Ministry of Public Work
	Ms Nelly Florida Riama Head of Division for Agro Climate and Maritime Climate Information of BMKG	Mr Mustari Heru Jatmika Head of Division for Aeronautical Meteorology of BMKG
	Mr Erwin Eka Syahputra Makmur Head of Division for Climatology and Air Quality Research and Development of BMKG	Mr Riris Ardiyanto Head of Division for Radar Imagery Management of BMKG
	Mr Suko Prayitno Adi Director for Meteorology Climatology and Geophysics Academy	Ms Ardhasena Sopaheluwakan Head of Sub Division for Climate Analysis and Information of BMKG
	Mr Amsari Mudzakir Setiawan Head of Sub Division for Climate Early Warning of BMKG	Mr Fachri Radjab Head of Sub Division for Tropical Cyclone of BMKG
	Ms Dian Nuratri Staff of Sub Division for Climate Analysis and Information for BMKG	
	Officers of Ministry of Foreign Affairs of Republic of Indonesia	
	Tuwamin Mulyono BMKG	Edy Darwanto Asmara BMKG partner
	Ano Oktovio Setiowati	Urip Haryoko Indonesia Agency for Met. Climate & Geophysics
	Nova Bambang	Muhammad Fadli Meteorology
	Dyah Chandra Kartika Sesunan	Wildan Herwindo Hydrology
	Rahmat Suria Lubis	Fransisca Mulyantari Hydrology
	Nur Fizili Kifli Hydrology	Endano Pudjiasnti
	Edward Trihadi	Guswanto Abdul Gami
	Mochammad Riyadi	Sandi Aman Sundarsyam
	Hendar Gunawan	Addip Novianto
	Madisono Rinto	Dava Amrina
	Iky Asili Mariani	Suratno
	Ramlan Marine Meteorology Information	Rusgito S. Soebanda Dissemination Unit of Meteorology

<b>KIRIBATI</b>	Mr Kamaitia Rubetaake Kiribati Meteorological Service PO Box 486 Temakin Betio Tel: +686 25 444 Fax: +686 260 89 Email: <a href="mailto:rubetaake.kamaitia@gmail.com">rubetaake.kamaitia@gmail.com</a>	
<b>MALAYSIA</b>	Mr Alui Bahari Malaysian Meteorological Department Jalan Sultan 466 67 Petaling Jaya, Selangor Tel : +603 79 67 8002/8048 Fax: +603 79 55 0964 Email : <a href="mailto:alui@met.gov.my">alui@met.gov.my</a>	
<b>MICRONESIA Federated State (FSM)</b>	Mr Johannes Berdon Weather Service Office, Chuuk POB A Chuuk FSM 96942 Tel: +691 330 25 48 Email: <a href="mailto:Johannes.berdon@noaa.gov">Johannes.berdon@noaa.gov</a>	
<b>NEW CALEDONIA</b>	Mr Philippe Frayssinet Meteo-France 5 Rue Vincent Auriol BP 151 98 845 Tel : +687 27 93 00 Fax : +687 27 39 81 Email : <a href="mailto:Philippe.frayssinet@meteo.fr">Philippe.frayssinet@meteo.fr</a>	
<b>NEW ZEALAND</b>	Mr James Lunny Meteorological Service of New Zealand 30 Salamanca Road Kelburn, Wellington Tel: +64 44 700 782 Email: <a href="mailto:james.lunny@metervice.com">james.lunny@metervice.com</a>	
<b>PAPUA NEW GUINEA</b>	Mr Kasis Inape National Weather Service P.O. Box 1240 Boroko Tel: +675 325 25 57 Fax: +675 325 55 44 Email: <a href="mailto:kinape70@gmail.com">kinape70@gmail.com</a>	
<b>PHILIPPINES</b>	Mr Vicente B. Malano Representative of the Philippines with the WMO Philippine Atmospheric, Geophysical and Astronomical Services Administration (PAGASA) Department of Science and Techno Science Garden, Agham Road, Diliman Quezon City 1100 Philippines Tel: +(63-2)929-4865 Fax: +(63-2)434-9040 Email: <a href="mailto:vmalano@hotmail.com">vmalano@hotmail.com</a>	Mr Christopher Perez Weather Specialist II Department of Science and Technology Philippine Atmospheric, Geophysical and Astronomical Services Administration (PAGASA) Science Garden Agham Road Diliman Quezon City 1100 Email: <a href="mailto:cfperez21@gmail.com">cfperez21@gmail.com</a>
<b>SAMOA</b>	Mr Luteru Tauvale Head of Section, Weather Services Samoa Meteorology Division P.O. Box 3020 Email: <a href="mailto:luteru.tauvale@mnre.gov.ws">luteru.tauvale@mnre.gov.ws</a>	

<b>SINGAPORE</b>	Chin Ling Wong Permanent Representative of Singapore with WMO Meteorological Services Division National Environment Agency P.O. Box 8 Changi Airport Singapore Tel: +65 65 45 71 94 Fax: +65 65 45 71 92 Email: <a href="mailto:Wong_Chin_Ling@nea.gov.sg">Wong_Chin_Ling@nea.gov.sg</a>	Dr Christopher Gordon Meteorological Service Singapore P.O. Box 8 Changi Airport Singapore Tel: Fax: Email:
<b>SOLOMON ISLANDS</b>	Mr Lloyd Tahani Solomon Islands Meteorological Services P.O. Box 21 Honiara Tel: +677 24 218 Fax: +677 230 29 Email: <a href="mailto:L.tahani@met.gov.sb">L.tahani@met.gov.sb</a>	
<b>TONGA</b>	Mr 'Ofa Fa'anunu Permanent Representative of Tonga with WMO Tonga Meteorological Service P.O. Box 845, Ministry for Transport NUKU' ALOFA Tel : +676 35 355 Fax: +676 35 123 Email : <a href="mailto:ofaf@met.gov.to">ofaf@met.gov.to</a>	
<b>UNITED KINGDOM</b>	Ms Jane Wardle Met office Fitzroy Road Exeter EX5 3LS Tel : +44 13 92 886 807 Email : <a href="mailto:jane.wardle@metoffice.gov.uk">jane.wardle@metoffice.gov.uk</a>	Mr Paul Davies Met Office Fitzroy Road Exeter EX5 3LS Tel: +44 1392 884 622 Email : <a href="mailto:paul.davies@metoffice.gov.uk">paul.davies@metoffice.gov.uk</a>
<b>USA</b>	Mr Raymond Tanabe NOAA's National Weather Service Pacific Region Headquarters Tel: +1 808 725 6 000	Ms Jennifer Lewis NOAA's National Weather Service Silver Spring MD Email: <a href="mailto:Jennifer.Lewis@NOAA.GOV">Jennifer.Lewis@NOAA.GOV</a>
	Mr Courtney DRAGON NOAA's National Weather Service Pacific Region Headquarters Tel: +1 808 725 6 000 Email : <a href="mailto:courtney.draggon@noaa.gov">courtney.draggon@noaa.gov</a>	Mr Kelly SPONBERG NOAA's National Weather Service Pacific Region Headquarters Tel: +1 808 725 6 000 Email : <a href="mailto:kelly.sponberg@noaa.gov">kelly.sponberg@noaa.gov</a>
<b>VANUATU</b>	Mr Philip Malsale Vanuatu Meteorology and Geo-Hazards Department PMB 9054 Port Vila Vanuatu Tel: +678 246 86 Fax : +678 223 10 Email : <a href="mailto:malsale@meteo.gov.vu">malsale@meteo.gov.vu</a>	
	<b>REPRESENTATIVES OF WMO MEMBERS OUTSIDE OF REGION V (OBSERVERS)</b>	

<b>CANADA</b>	Mr David Grimes Meteorological Service of Canada (MSC) Assistant Deputy Minister Environment Canada 351 Blvd. St. Joseph GATINEAU, QUÉBEC Tel: + 1 81993453 95 Fax : + 1 81993412 55 Email: <a href="mailto:david.grimes@ec.gc.ca">david.grimes@ec.gc.ca</a>	
<b>CHINA</b>	Mr Jun Yu 46 Zhongguancun Nandajie Haidian District Beijing Tel: +86 10 68 40 66 62 Fax: +86 10 6217 47 97 Email:	
<b>REPUBLIC OF PALAU</b>	Ms Dilwei M. Ngemaes Meteorologist in Charge NOAA NWS WSO Tel: +68 488 1034/6287 Email: <a href="mailto:Maria.Ngemaes@noaa.gov">Maria.Ngemaes@noaa.gov</a>	
	<b>(OBSERVERS)</b>	
<b>SPREP</b>	Dr Netatua Pelesikoti Secretariat of the Pacific Regional Environment Programme (SPEP) Tel: +685 21929 Fax: Email: <a href="mailto:netatuap@sprep.org">netatuap@sprep.org</a>	
	Bob Wright CEO Environmental Systems & Services & Enterprise Electronics Corp	
	<b>WMO SECRETARIAT</b>	
<b>WMO</b>	Ms Elena Manaenkova Assistant to Secretary General World Meteorological Organization 7 bis, Avenue de la Paix CH-1211 Geneva Tel: +41 22 730 84 00 Fax: +41 22 730 Email: <a href="mailto:emanaenkova@wmo.int">emanaenkova@wmo.int</a>	Mr Robert O. Masters Director Development and Regional Activities Department World Meteorological Organization 7 bis, Avenue de la Paix CH-1211 Geneva Tel: +41 22 730 83 25 Fax: +41 22 730 80 47 Email: <a href="mailto:rmasters@wmo.int">rmasters@wmo.int</a>

	<p>Dr Chung Kyu Park  Director  Regional Office for Asia and the South-West Pacific  Development and Regional Activities Department  World Meteorological Organization  7 bis, Avenue de la Paix  CH-1211 Geneva  Tel: +41 22 730 82 52  Fax: +41 22 730 80 47  Email: <a href="mailto:cpark@wmo.int">cpark@wmo.int</a></p>	<p>Dr Wenjan Zhang  Director  Observing and Information System Department  World Meteorological Organization  7 bis, Avenue de la Paix  CH-1211 Geneva  Tel: +41 22 730 85 67  Fax: +41 22 730  Email: <a href="mailto:wzang@wmo.int">wzang@wmo.int</a></p>
	<p>Dr Xu Tang  Director  Weather and Disaster Risk Reduction Department  World Meteorological Organization  7 bis, Avenue de la Paix  CH-1211 Geneva  Tel: +41 22 730 82 64  Fax: +41 22 730 81 81  Email: <a href="mailto:xtang@wmo.int">xtang@wmo.int</a></p>	<p>Mr Jeffrey Charles Wilson  Director  Education and Training Office  World Meteorological Organization  7 bis, Avenue de la Paix  CH-1211 Geneva  Tel: +41 22 730 82 94  Fax: +41 22 730  Email: <a href="mailto:jwilson@wmo.int">jwilson@wmo.int</a></p>
	<p>Mr Henry Taiki  Programme Officer  WMO Office for South-West Pacific Samoa  Tel: +685 25 706  Fax:  Email: <a href="mailto:htaiki@wmo.int">htaiki@wmo.int</a></p>	<p>Dr YongSeob Lee  Regional Office for Asia and the South-West Pacific  Development and Regional Activities Department  World Meteorological Organization  7 bis, Avenue de la Paix  CH-1211 Geneva  Tel: +41 22 730 82 73  Fax: +41 22 730 80 47  Email: <a href="mailto:ylee@wmo.int">ylee@wmo.int</a></p>
	<p>Mr Elhousseine Gouaini  Conference Officer  World Meteorological Organization  7 bis, Avenue de la Paix  CH-1211 Geneva  Tel: +41 22 730 80 79  Fax: +41 22 730 80 47  Email: <a href="mailto:egouaini@wmo.int">egouaini@wmo.int</a></p>	<p>Ms Maria Leonila Alegre  AA/ETR, DRA Department  World Meteorological Organization  7 bis, Avenue de la Paix  CH-1211 Geneva  Email: <a href="mailto:nalegre@wmo.int">nalegre@wmo.int</a></p>
	<p>Ms Michaela Herinkova  Secretary, Regional Office for Asia and the South-West Pacific, DRA Department  World Meteorological Organization  7 bis, Avenue de la Paix  CH-1211 Geneva  Email: <a href="mailto:mherinkova@wmo.int">mherinkova@wmo.int</a></p>	<p>Mr Tim Oakley  GCOS, WMO  Tel: +41 22 730 80 68  Fax: +41 22 730 80 52  Email: <a href="mailto:toakley@wmo.int">toakley@wmo.int</a></p>