

European Environment Agency

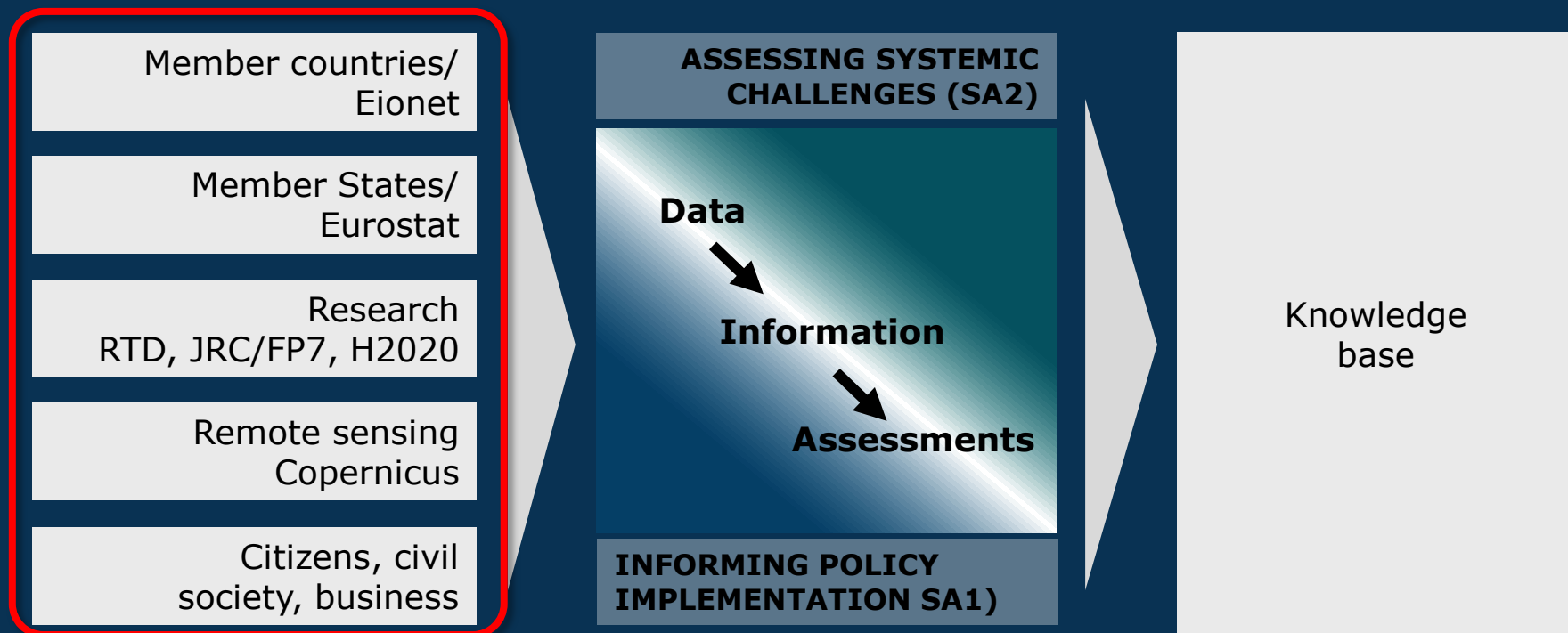
Tim Haigh

Monitoring Data & Information.

Information resources



Data – Information – knowledge



Priority data versus priority data flows

9 % of the total data sources in indicators

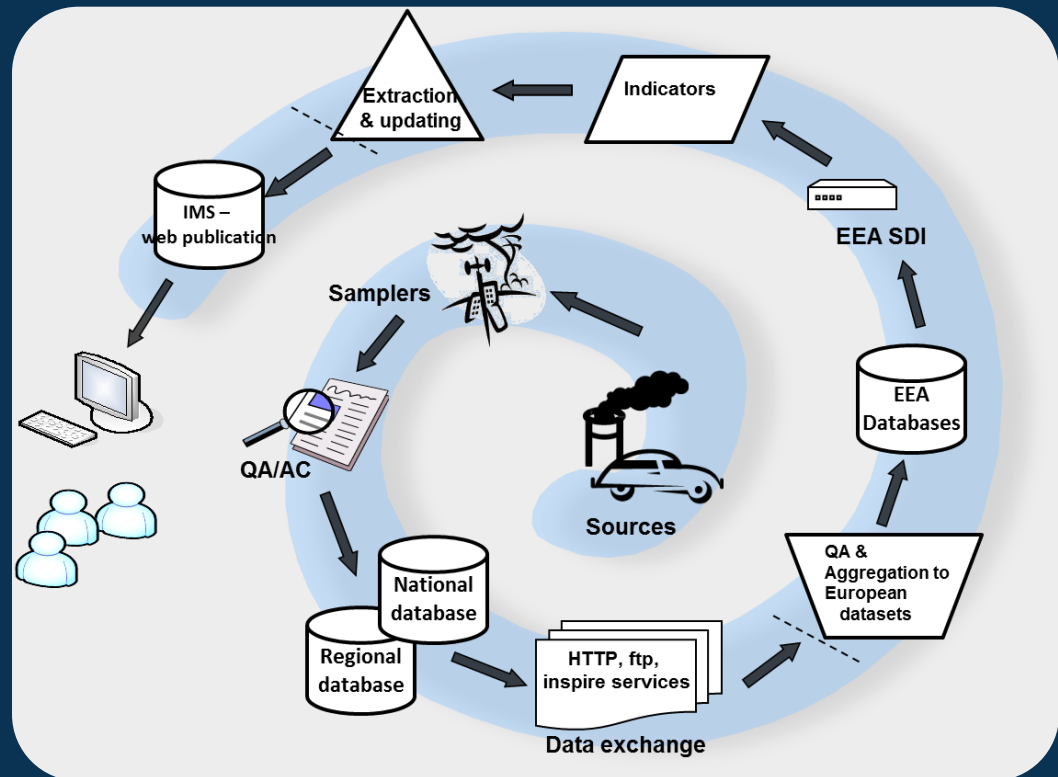
**Member countries/
Eionet**

Member States/
Eurostat

Research
RTD, JRC/FP7, H2020

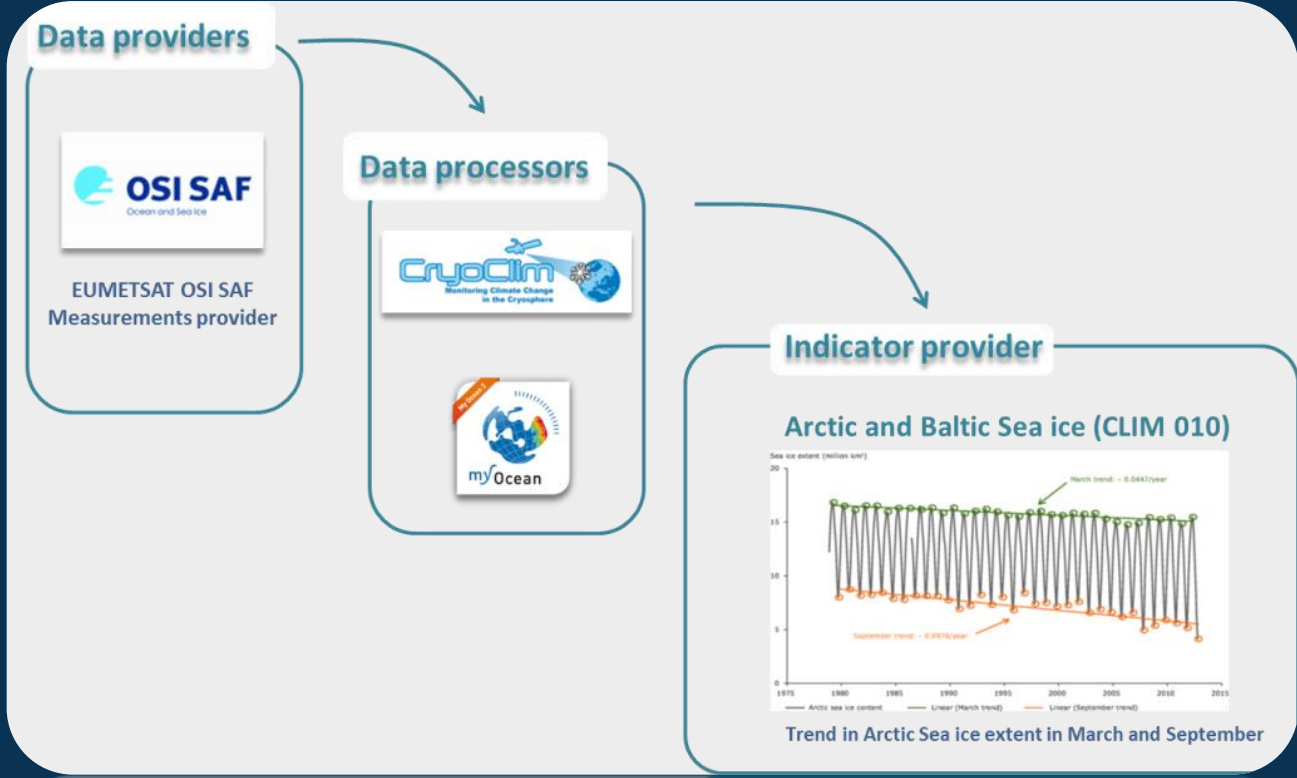
Remote sensing
Copernicus

Citizens, civil
society, business



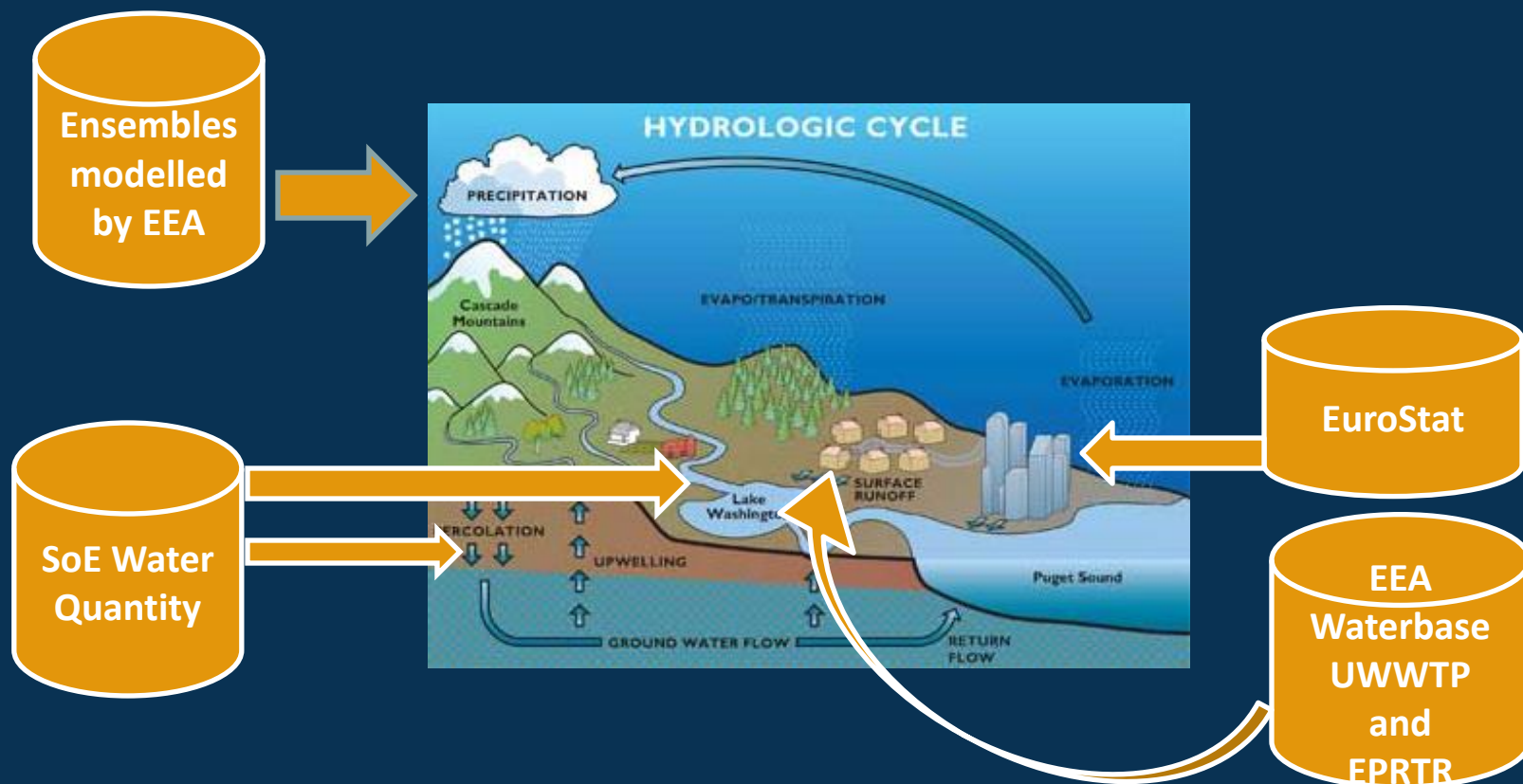
Priority data versus priority data flows

- Member countries/
Eionet
- Member States/
Eurostat
- Research
RTD, JRC/FP7, H2020
- Remote sensing
Copernicus**
- Citizens, civil
society, business



EEA activities on Water Accounts and Water Exploitation Index

Water Accounts and WEI assessment relation with main data sources



Hydrological cycle: <http://www.kitsapshoreline.org/shoreline-ecology.html>

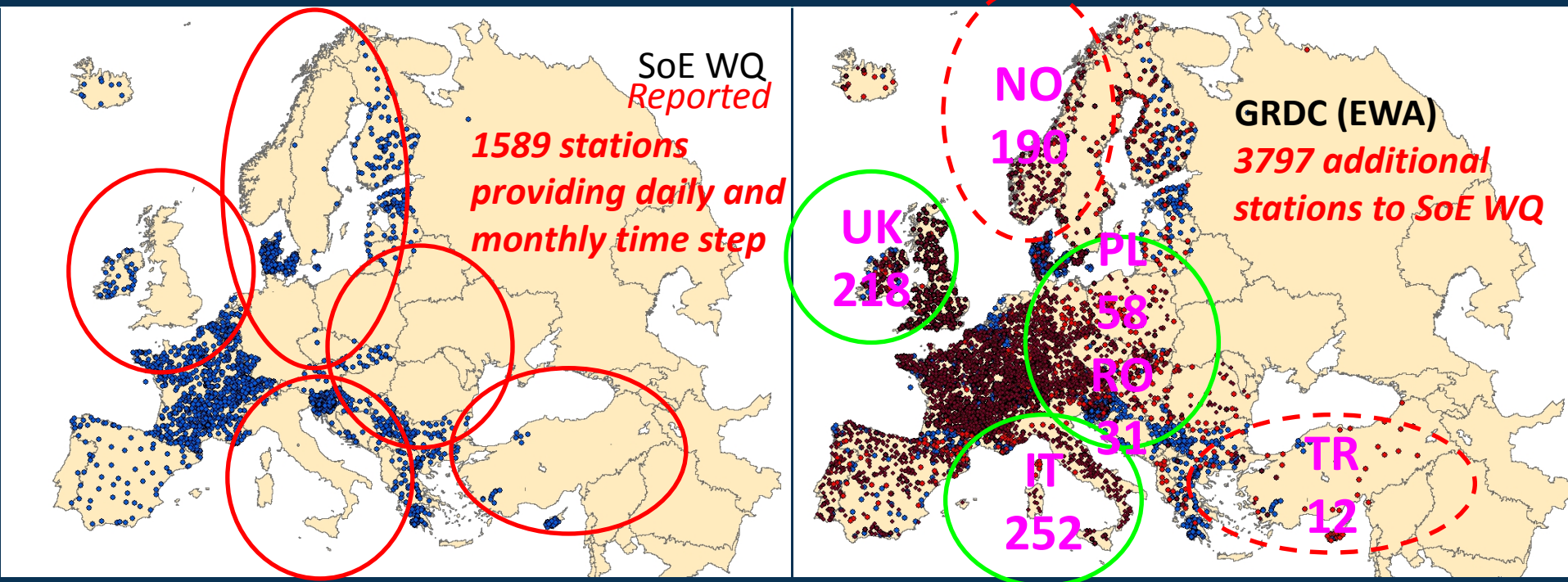


A unified Data Policy for EEA

- The EEA/EIONET Data Policy covers data held by EEA.
- Gives clarity about how EEA handles and manages data.
- Avoids misunderstandings about the involvement of EEA in the 'data sharing chain'.
- Encourages free and open access to and use of environmental data.
- Developed as an opt-out rather than an opt-in Policy.
- Will not take away data-ownership from the data providers and will not alter their own data policy regimes, (but may influence them).



EEA activities on Water Accounts and Water Exploitation Index



Thank you!