

**Second meeting of the WMO RAVI  
WG on Technology Development and Implementation**  
(Saint-Mandé, France, 15 to 16 December 2011)

Information for participants

**Date :**

The 2<sup>nd</sup> meeting of the RA VI WG-TDI will be held in Saint-Mandé, France, from 15 to 16 December 2011.

**Venue:**

The meeting will take place at the new Headquarters of Météo-France, in Saint Mandé, near Paris (see maps attached):

1<sup>st</sup> Floor, Room A130 R  
73, avenue de Paris  
94165 Saint-Mandé

**How to get there:**

Météo-France is between the Metro stops “Saint-Mandé Tourelle” and “Bérault” on Line 1. Météo-France is also close to the RER A (Express Regional Network, line A) stop “Vincennes” (see maps below).

- From Roissy-Charles de Gaulle Airport : Take RER B to “Chatelet-les-Halles”, then change and take RER A to “Vincennes” or Metro Line 1 to “Saint-Mandé” or “Bérault”.
- From Orly Airport : Take RER C to “Gare d’Austerlitz”, change and take Metro Line 5 to “Bastille”, then change and take Metro Line 1 to “Saint-Mandé” or “Bérault”.

**Contact and local information :**

Laurent Perron:

Phone : 33 (0)1 77 94 70 52

Fax : 33 (0) 1 77 70 40

E-Mail : [laurent.perron@meteo.fr](mailto:laurent.perron@meteo.fr)

**Lunch:**

Météo-France canteen offers lunch at reasonable prices (around 10 €)

**Working language:**

The meeting will be conducted in English.

**Social events:**

On Thursday 15<sup>th</sup> December a dinner will be organized in a restaurant nearby. Details will be announced during the meetings.

**Accommodation:**

Participants are responsible for making their own accommodation arrangements.

A list of hotels in Paris and Saint-Mandé area is given below:

## List of hotels in Saint-Mandé area

(Paris is one of the most visited location in the world, so it's wise to reserve as early as possible)

Pulmann Paris Bercy \*\*\*\* (great hotel, from 170 euros/night)

1 rue de Libourne, Paris, 75012 France

<http://www.accorhotels.com>, <http://www.accorhotels.com/fr/booking/rates.shtml?packId=29689589828>

Best Western Saint-Louis \* \* \* (single room from 110 euros/night, very close to Saint-Mandé)

2 Bis Rue Robert Giraudineau, 94300 Vincennes

<http://www.booking.com>, <http://www.booking.com/hotel/fr/hotel-saint-louis.fr.html>

Kyriad Hotel Paris Bercy Village \* \* \* (single room around 116 euros/night)

19, Rue Baron Le Roy, 12. Bercy - Gare de Lyon, 75012 Paris

<http://www.booking.com>, <http://www.booking.com/hotel/fr/parisbercyvillage.fr.html>

Best Western Le Patio Saint Antoine \* \* \* (single room from 101 euros/night)

289Bis, Rue Du Faubourg St Antoine, 75011 Paris

<http://www.booking.com>, <http://www.booking.com/hotel/fr/le-patio-st-antoine.fr.html>

Hotel Mercure \*\*\* Paris Austerlitz bibliothèque (from 99 euro/night)

6, boulevard Vincent Auriol, 75013 PARIS

<http://www.accorhotels.com>, <http://www.accorhotels.com/fr/booking/rates.shtml?packId=46972413741>

IBIS Paris Bercy village 12eme \*\* (from 85 euros/night, the area is nice and lively, honest quality for the price)

19, place des Vins de France, 75012 PARIS

<http://www.accorhotels.com>, <http://www.accorhotels.com/fr/booking/rates.shtml?packId=5272311345>

Hotel Formule 1 Paris Porte de Montreuil

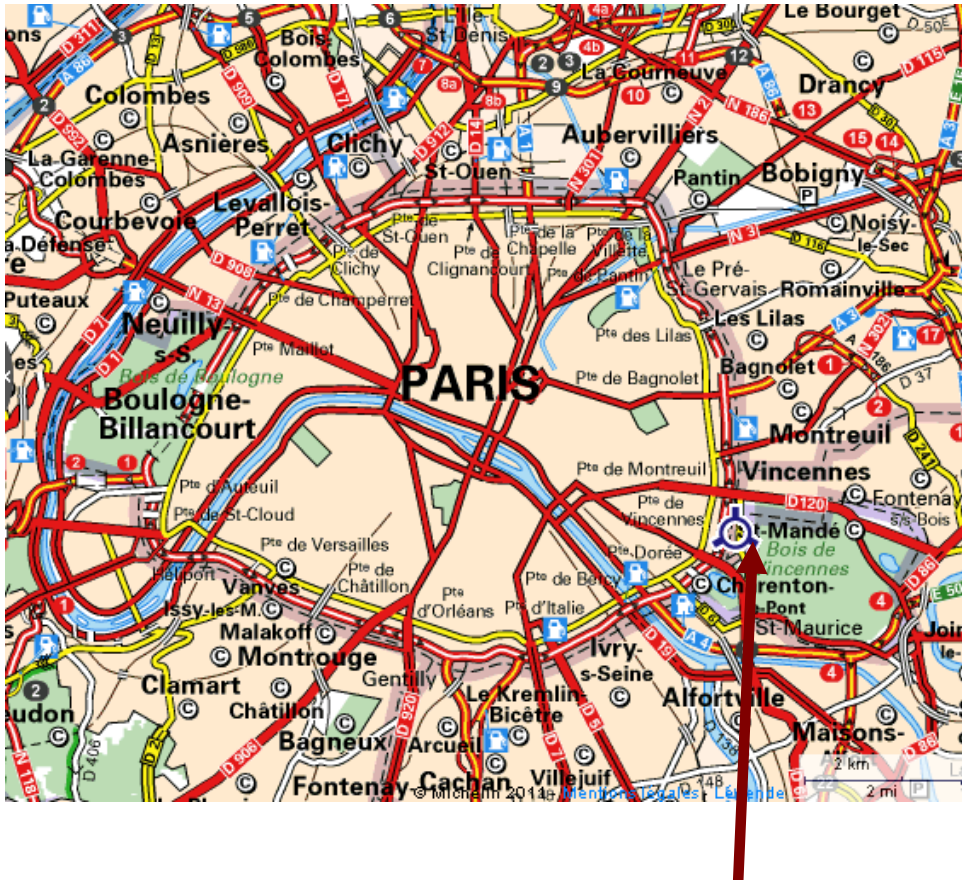
(from 45 euro/night, Métro : line 9 Mairie de Montreuil, stop "Porte de Montreuil")

(by foot 25 minutes north of Saint-Mandé)

290-302, Rue Etienne Marcel, 93170 BAGNOLET

<http://www.hotelformule1.com/fr/booking/hotels-paris.shtml>

## Map of Paris area



### Saint-Mandé,

East of Paris, close to “Bois de Vincennes”

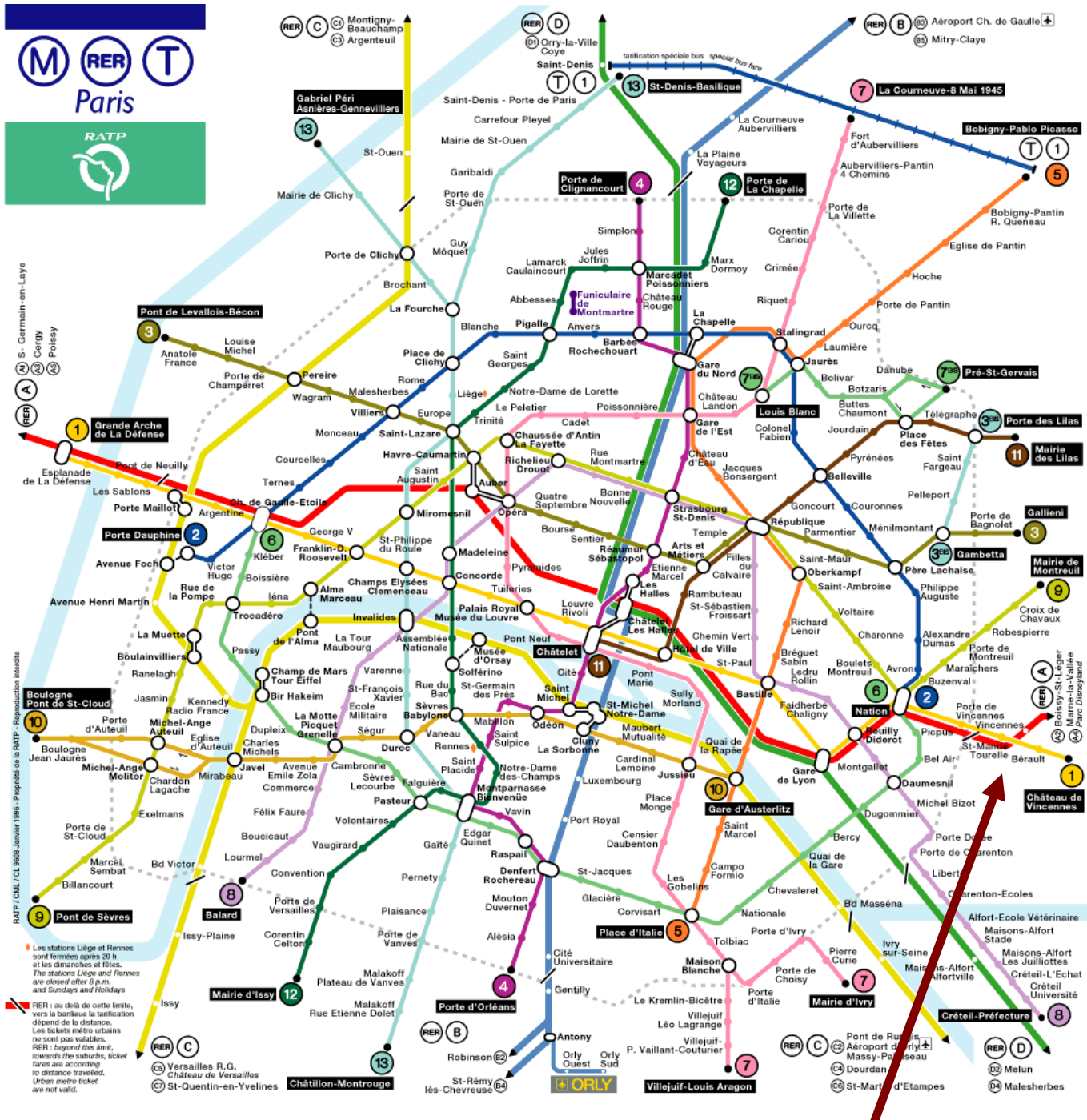
#### Transports from airports to Paris center:

- From Roissy-Charles de Gaulle airport, you may use RER train to Paris (for RER, automatic vending machines (around 9 euros) , or Air France coaches (single ticket 16.50 euros). By Taxi to Paris : around 50 euros.
- From Orly airport you may use “Orlybus” bus (single ticket: 6.90€) , coach Air France (11.50€) or “Orlyval” automatic metro (11,75€). By Taxi to Paris: around 25€

#### More information on:

<http://www.aeroportsdeparis.fr/ADP/en-GB/Passagers/Access-maps-car-parks/>

# PARIS PUBLIC TRANSPORT MAP



**Metro Line 1, stop “Bérault” or “Saint-Mandé Tourelle”.**

**You may also use city train “RER A” stop “Vincennes”. Another possibility is Paris city bus line 325.**

By car: go to “boulevard périphérique” circular road, exit Porte de Vincennes, then “avenue de Paris”

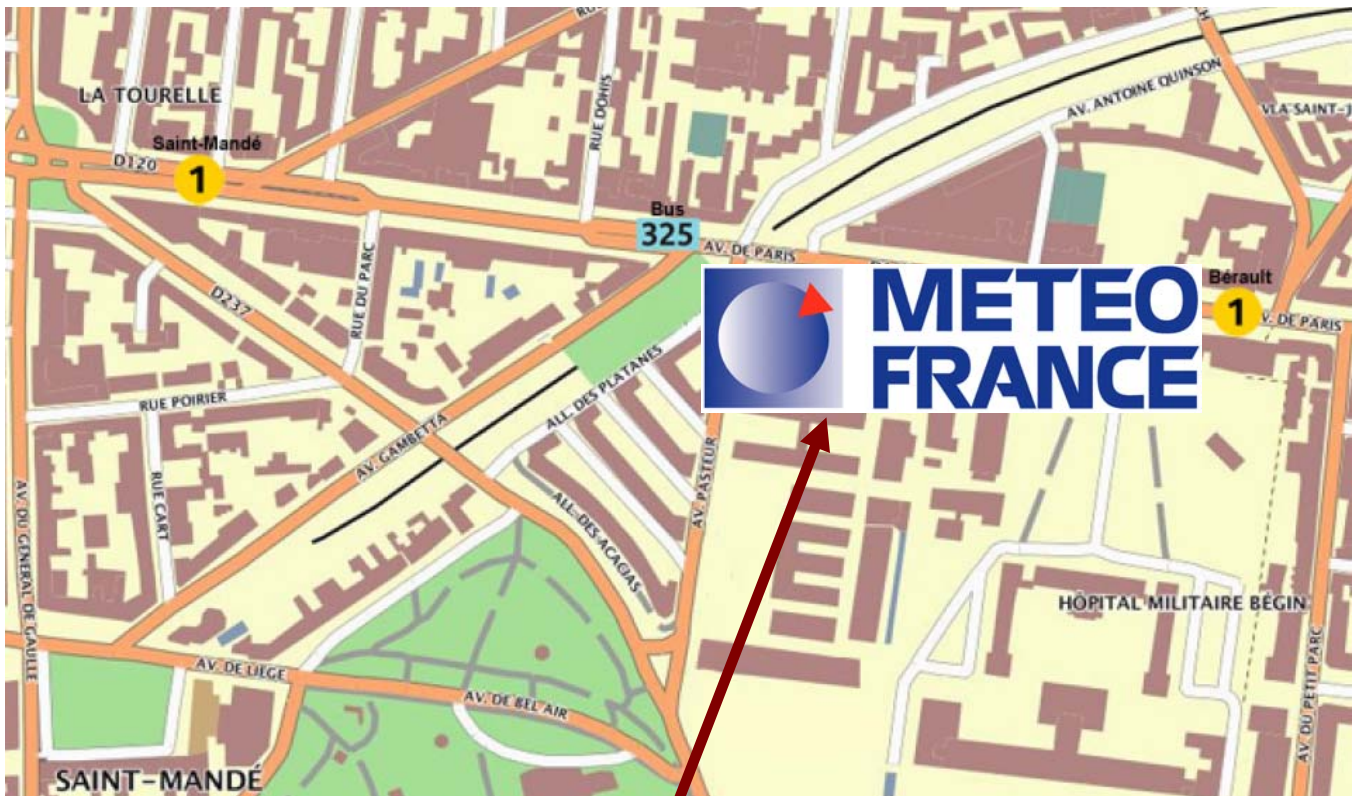
**Météo-France**

**73 avenue de Paris**

**94165 Saint-Mandé Cedex**



Building of Météo-France, Saint-Mandé



**Metro Line 1, stop “Bérault” or stop “Saint-Mandé Tourelle”**

**City train RER A stop “Vincennes”**

**BUS: line 325**

By car: go to “boulevard périphérique” circular road, exit Porte de Vincennes, then “avenue de Paris”

**Météo-France**

**73 avenue de Paris**

**94165 Saint-Mandé Cedex**