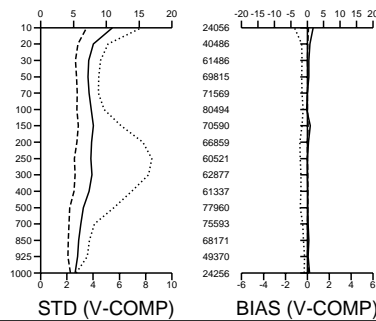
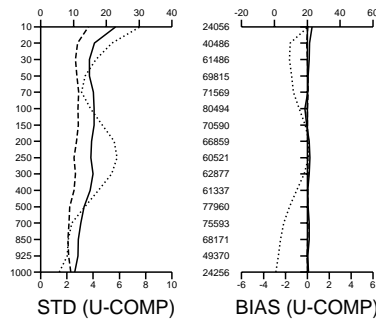
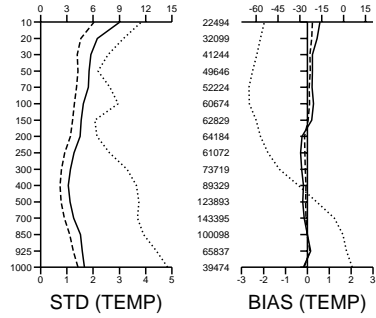


**Sondes AREA AVERAGE used data
1-31 JAN 2000**

90S-180W/90N-180E

00/06/12/18 UTC DATA COMBINED



**Tempship AREA AVERAGE used data
1-31 JAN 2000**

90S-180W/90N-180E

00/06/12/18 UTC DATA COMBINED

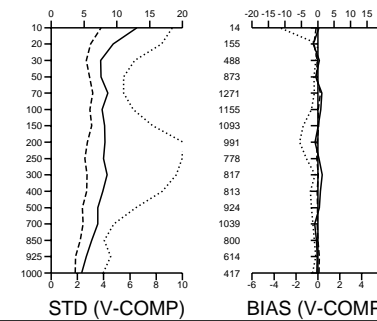
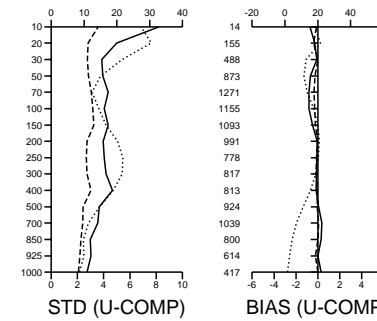
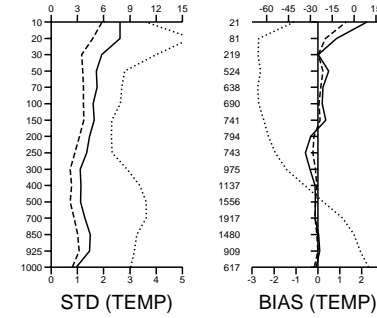


Figure 7.a