


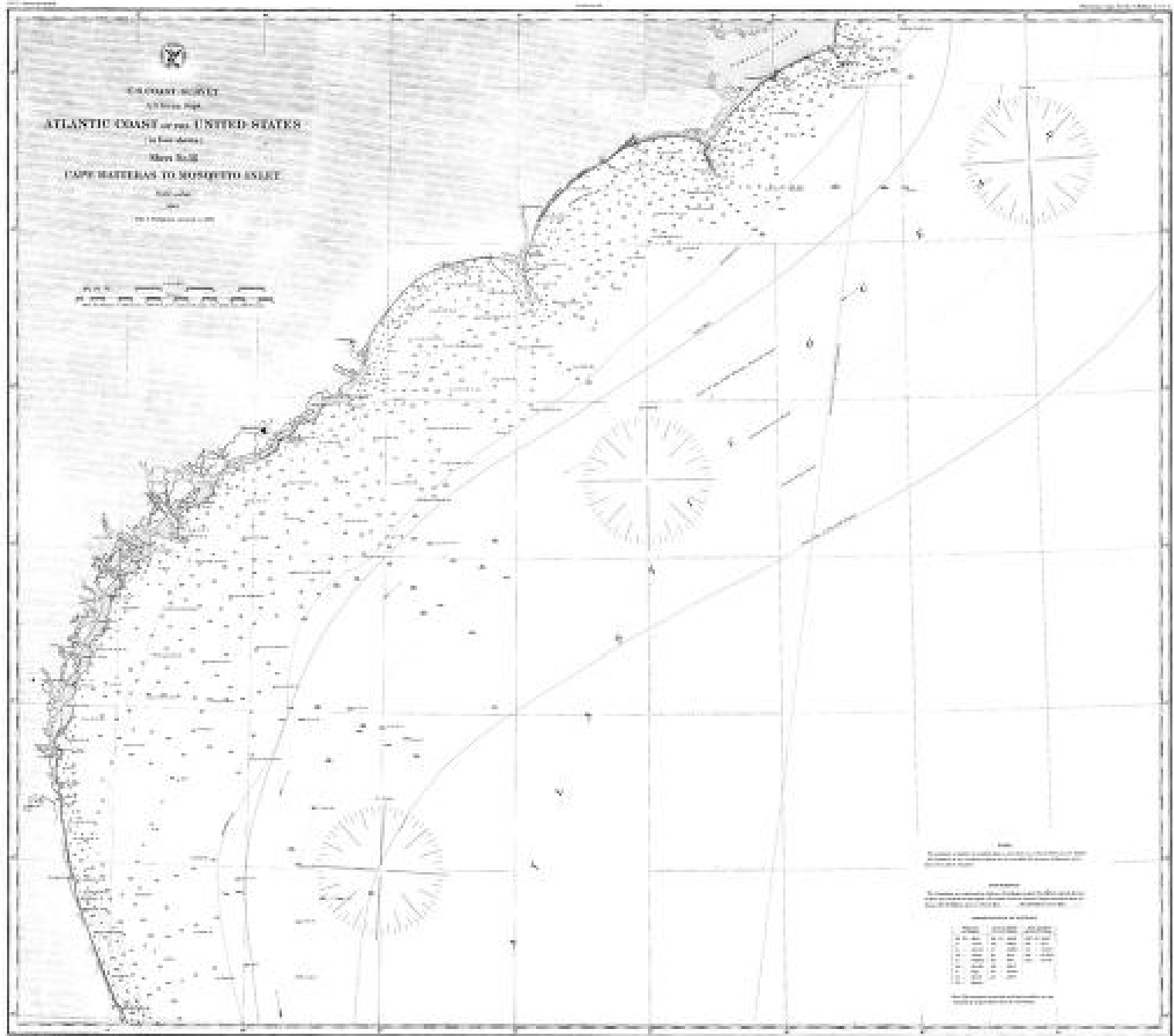




CHART NO. 117
 1:50,000 Scale
ATLANTIC COAST OF THE UNITED STATES
 (to East Indies)
 From Ball's
CAMP BATTERIES TO MASSACHUSETTS
 1881
 (REVISED 1914)



NOTES

1. The soundings in this chart are in fathoms, unless otherwise indicated.

2. The bearings are given in true, unless otherwise indicated.

3. The heights of lights, towers, and other objects are in feet, unless otherwise indicated.

4. The names of lights, towers, and other objects are in italics.

5. The names of places, towns, and other objects are in plain type.


6. The names of ships, boats, and other objects are in small type.


7. The names of vessels, boats, and other objects are in small type.

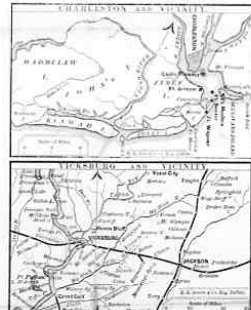
8. The names of vessels, boats, and other objects are in small type.

9. The names of vessels, boats, and other objects are in small type.

10. The names of vessels, boats, and other objects are in small type.







THE
**HISTORICAL
 WARMAP.**

ASHER & CO.

Entered according to Act of Congress, in the year 1917, by ASHER, & CO.,
 in the Clerk's Office of the District Court, for the State of Indiana.

SCALE OF MILES.
 0 50 100 150 200

